

## 強震観測速報(2011年福島県沖)

## 地震諸元

表1 地震諸元

発震時	緯度経度	震源深さ	規模	震央地名
2011/08/19 14:36:31.6	37° 38.9' N 141° 47.8' E	51km	6.5	福島県沖

## 強震記録

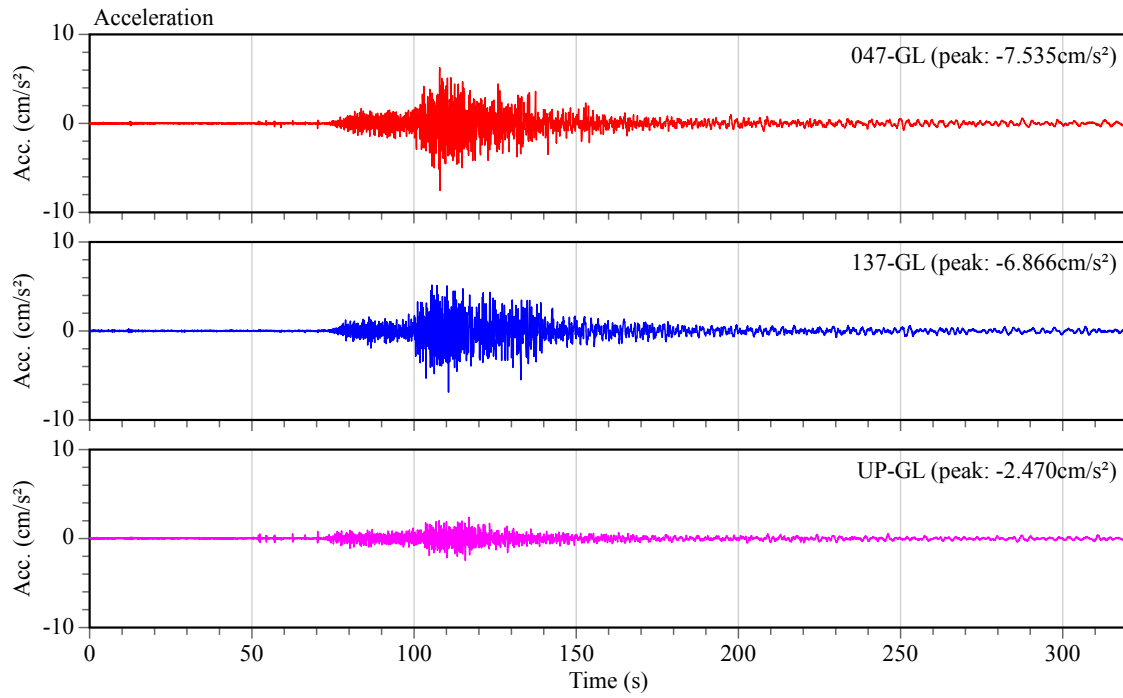
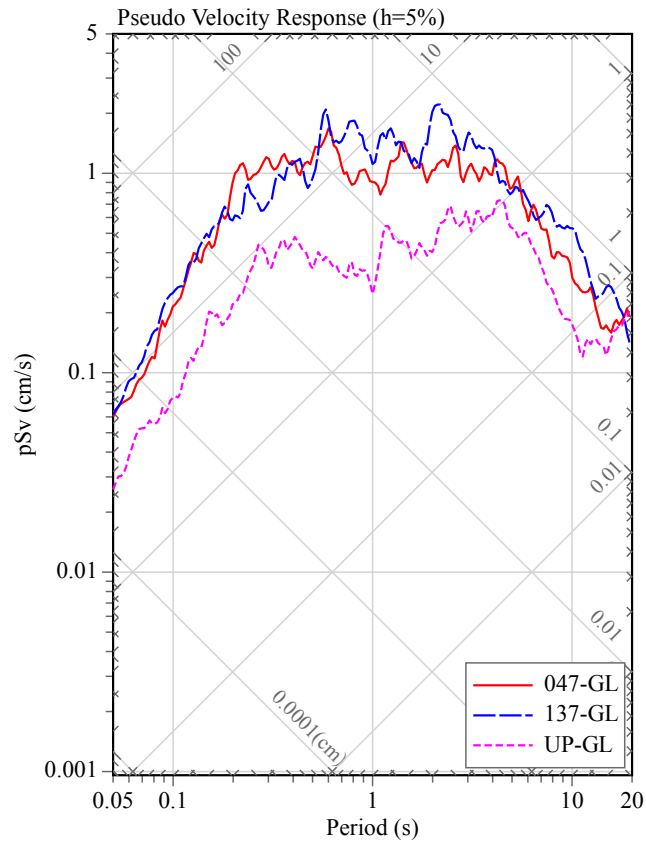
表2.1 強震記録一覧

記号	住所	$\Delta$ (km)	$I_{jMA}$	設置 方位	位置	最大加速度 (cm/s <sup>2</sup> )			備考
						H1	H2	V	
TKS	千葉県千葉市	271	2.0	047°	GL	-7.535	-6.866	-2.470	
					1F	9.150	7.021	2.954	
					3F	-10.19	8.773	2.378	
					5F	-12.40	13.60	2.507	
ARJ	埼玉県川越市	282	1.5	017°	1F	4.164	-4.449	-1.956	
					3F	6.982	-8.345	-2.861	

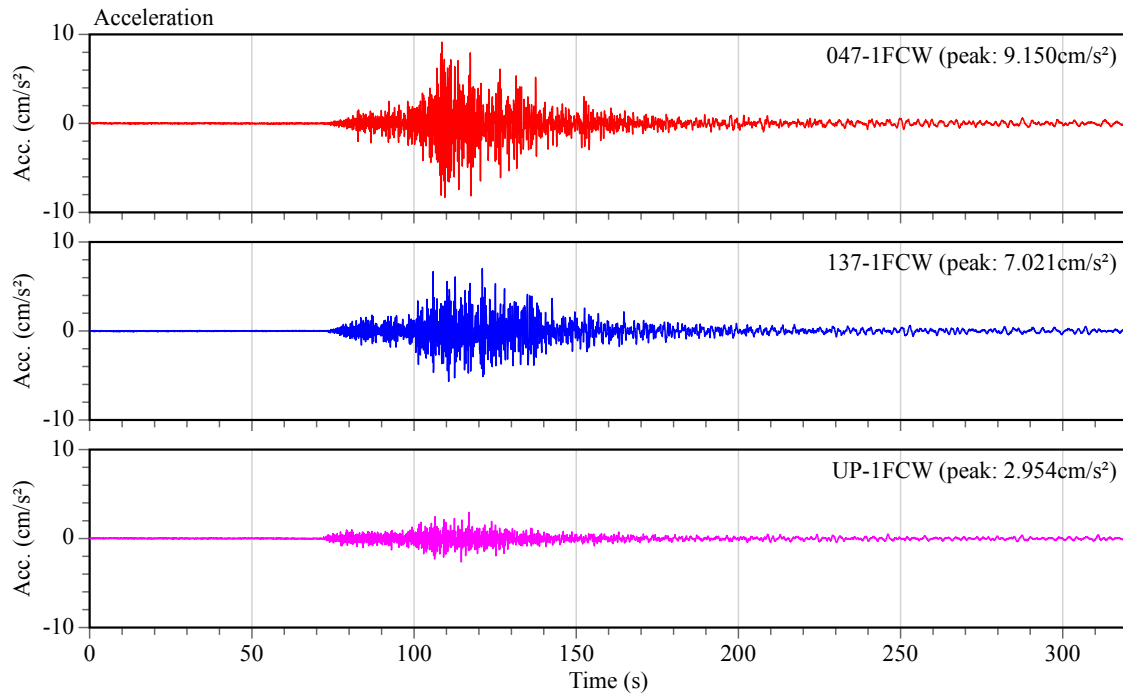
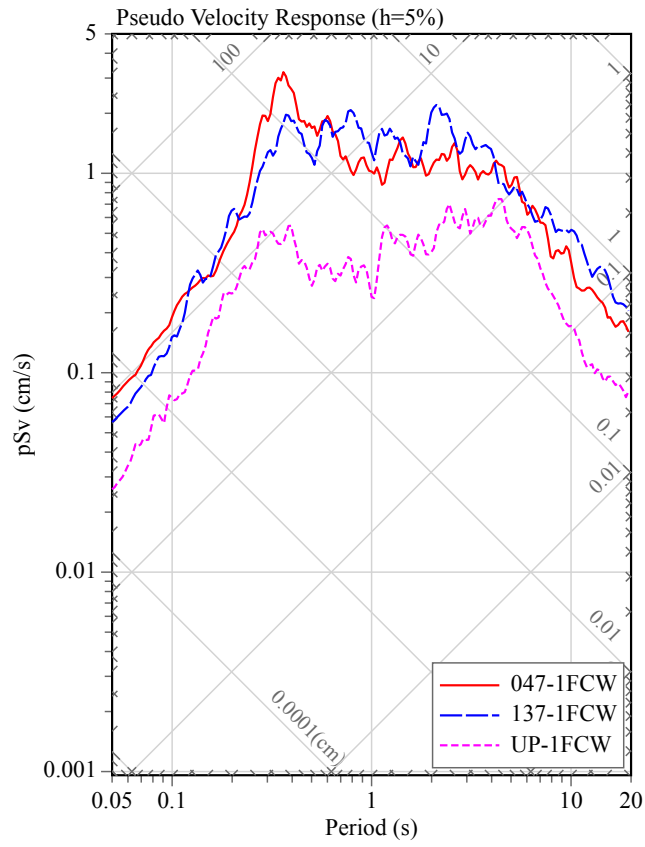
観測地点位置



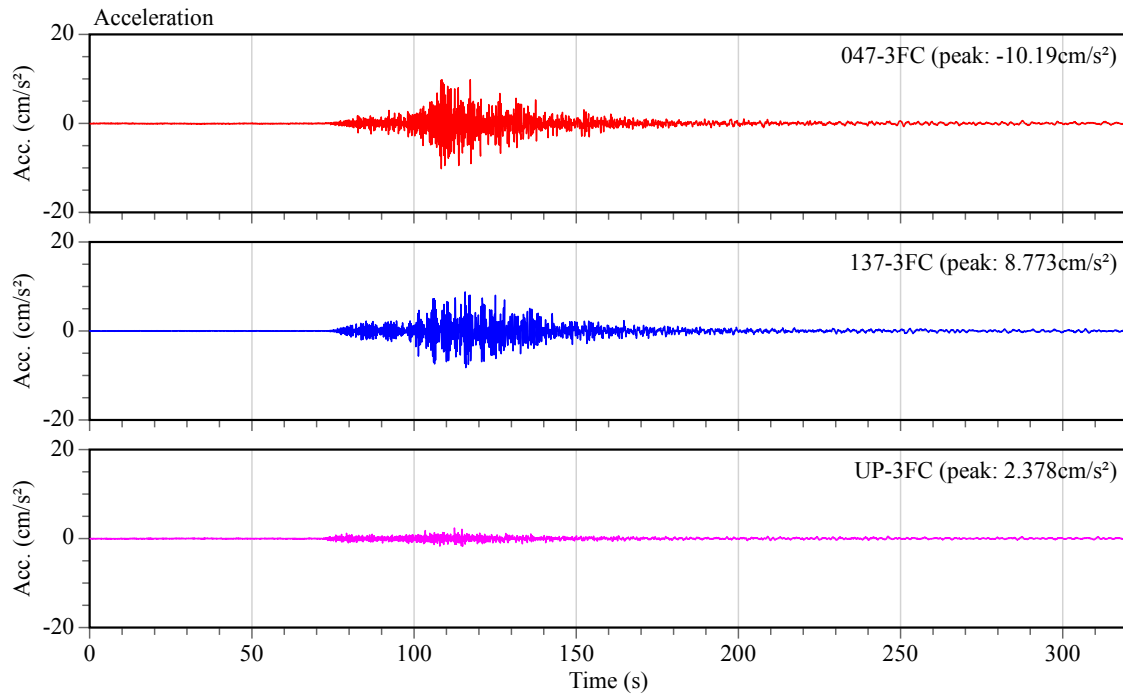
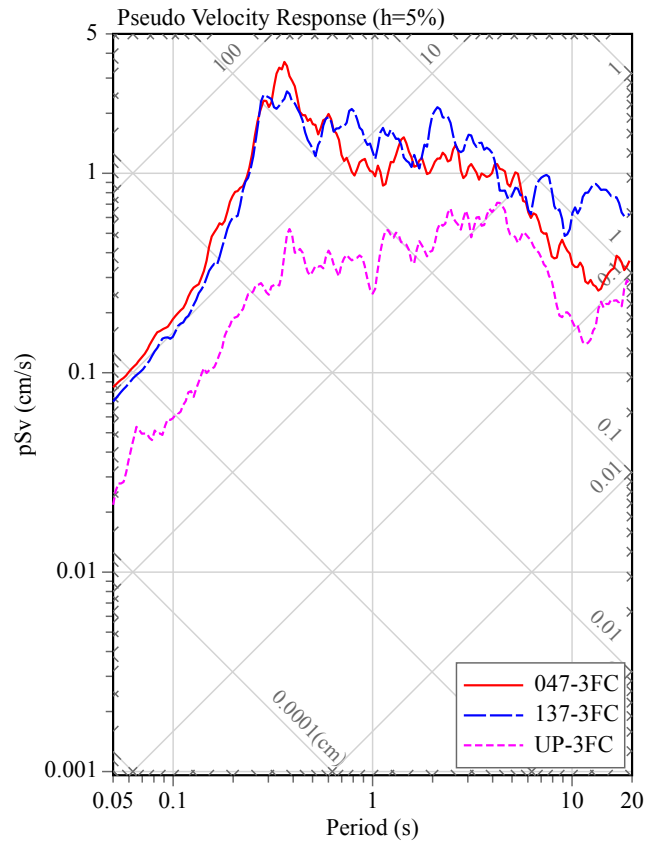
2011/08/19 14:36:00 at : TKS, Intensity: 2.0



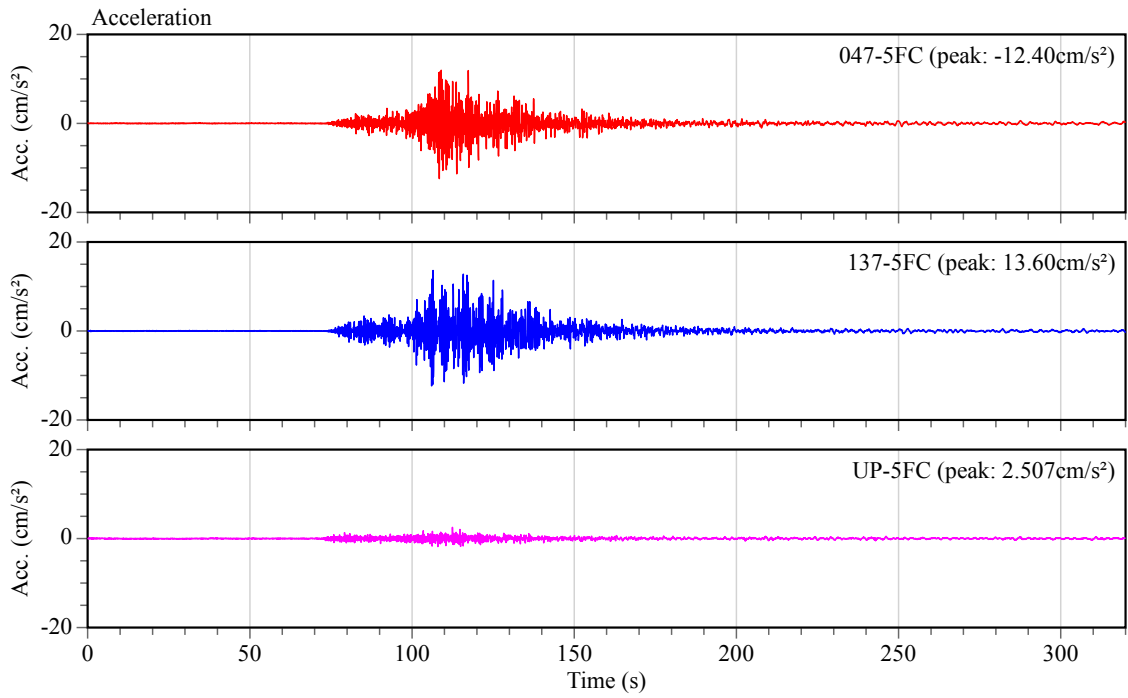
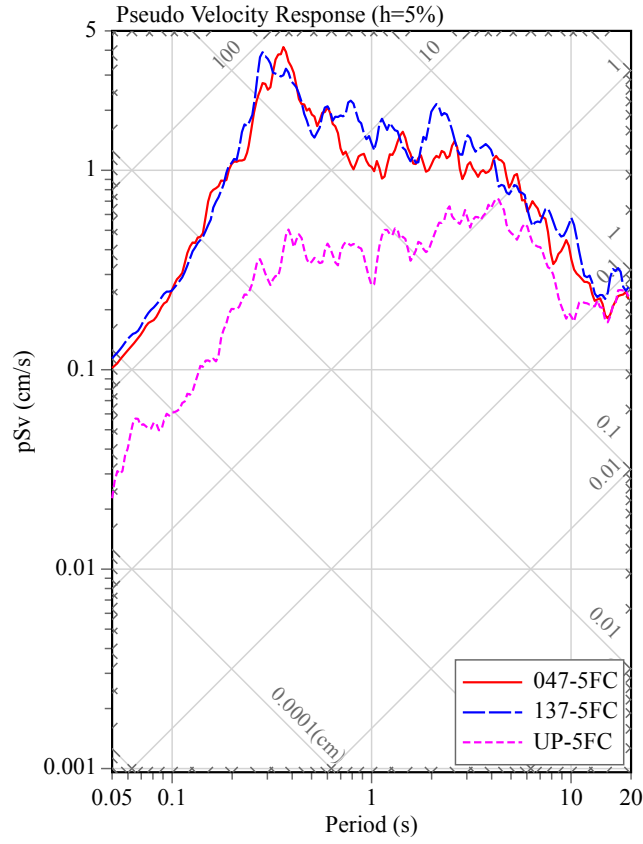
2011/08/19 14:36:00 at : TKS, Intensity: 2.3



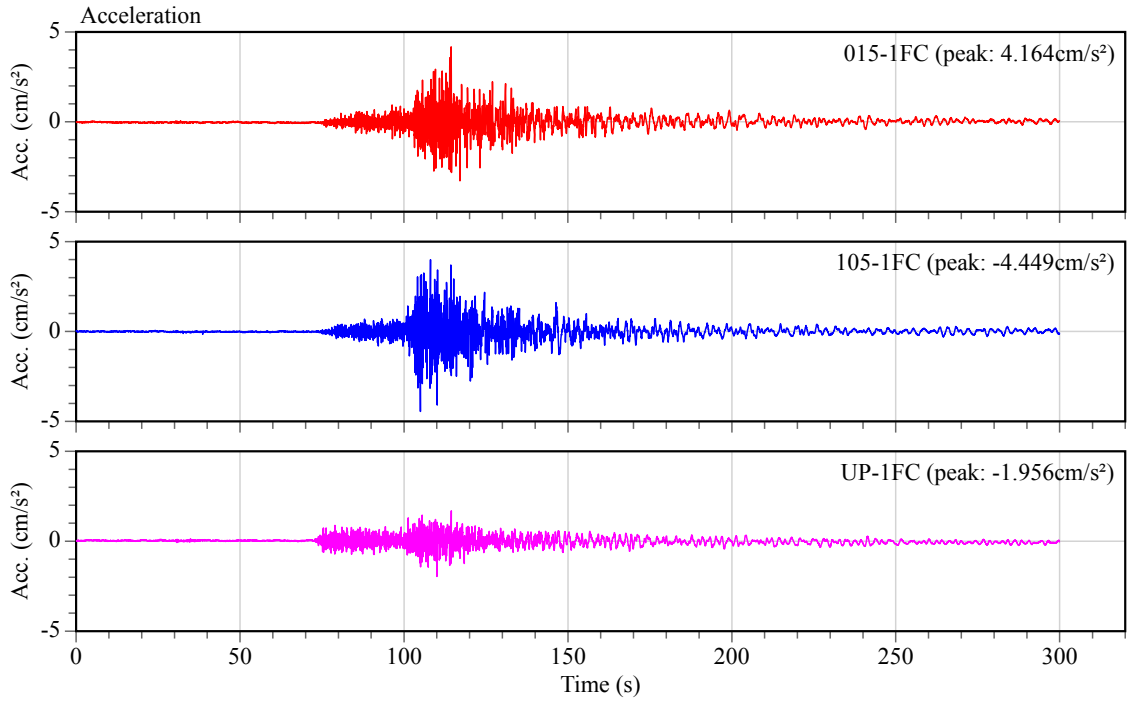
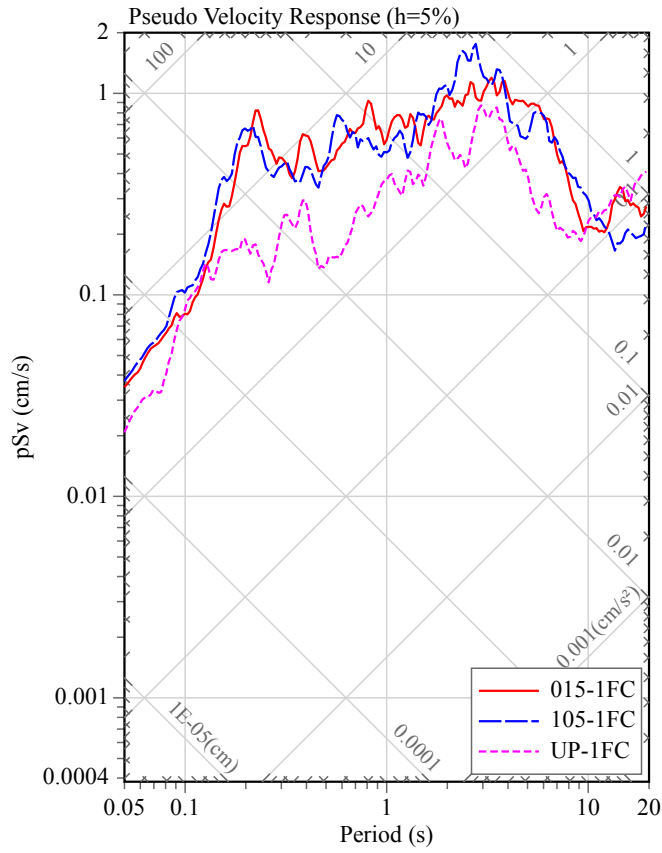
2011/08/19 14:36:00 at : TKS, Intensity: 2.4



2011/08/19 14:36:00 at : TKS, Intensity: 2.6



2011/08/19 14:37:00 at : ARJ, Intensity: 1.5



2011/08/19 14:37:00 at : ARJ, Intensity: 1.8

