

強震観測速報(2013年宮城県沖)

地震諸元

表 1 地震諸元

発震時	緯度経度	震源深さ	規模	震央地名
2013/08/04 12:28:50.8	38° 09.7' N 141° 48.1' E	58 km	6.0	宮城県沖

強震記録

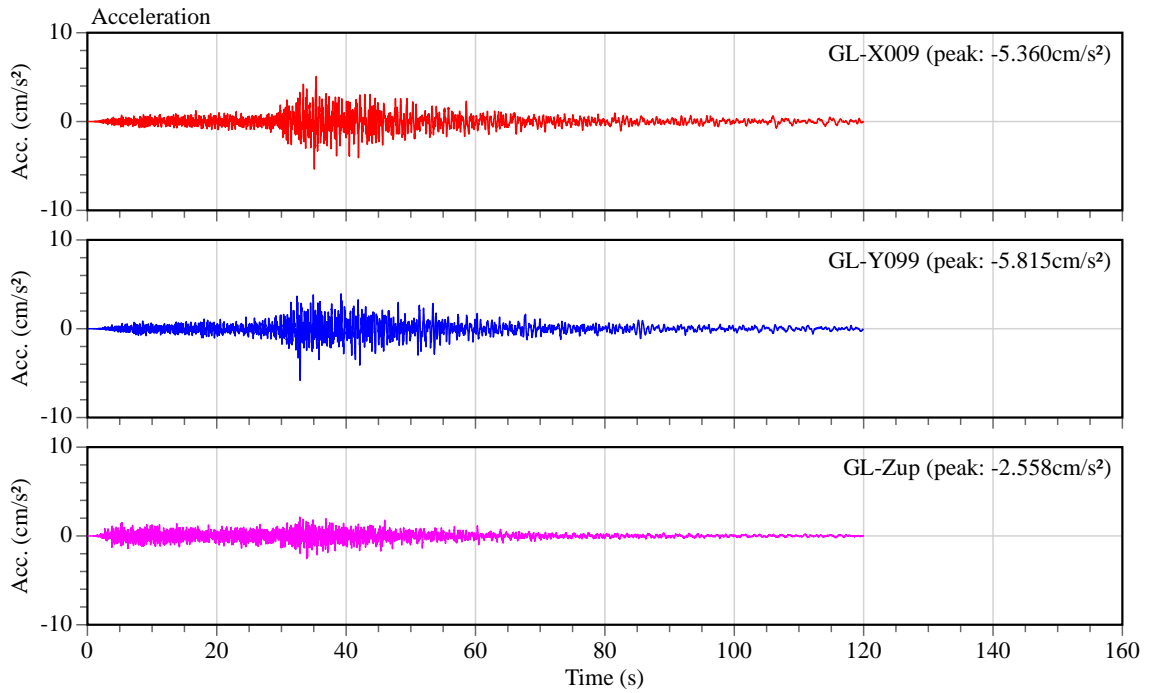
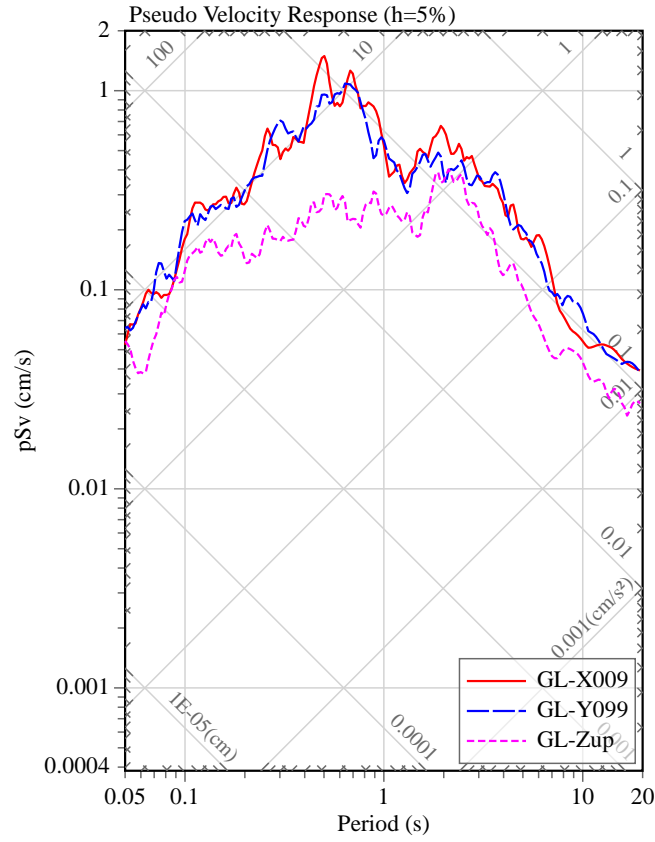
表 2.1 強震記録一覧(1/2)

記号	住所	Δ (km)	I_{JMA}	設置 方位	位置	最大加速度 (cm/s ²)			備考
						H1	H2	V	
SMD	茨城県筑西市	263	1.6	009°	GL	-5.360	-5.815	-2.558	
					1FC	-4.829	-4.838	2.373	
					3FC	5.899	6.486	3.131	
ARK	東京都北区	321	1.2	290°	GL	-2.233	2.679	-1.546	
					1FS	-1.838	-2.650	1.071	
					3FN	2.391	-2.501	-1.375	
ONG	東京都江東区	325	1.3	267°	1F	2.591	2.141	-1.408	
					3F	-2.957	-3.265	-1.865	

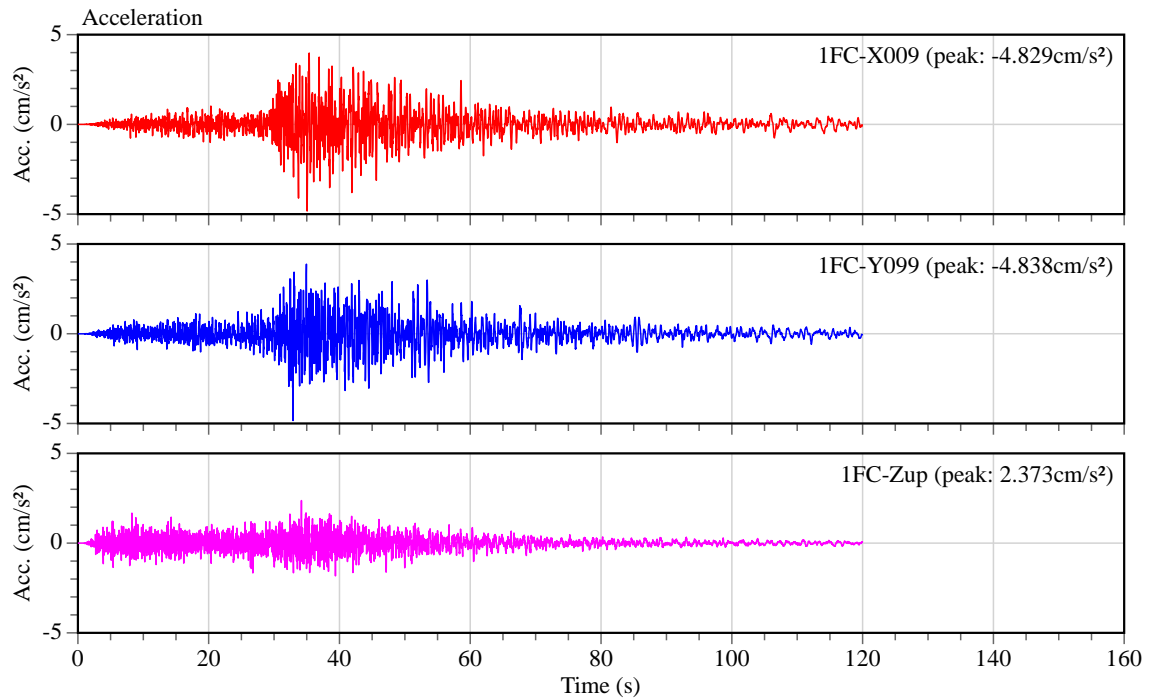
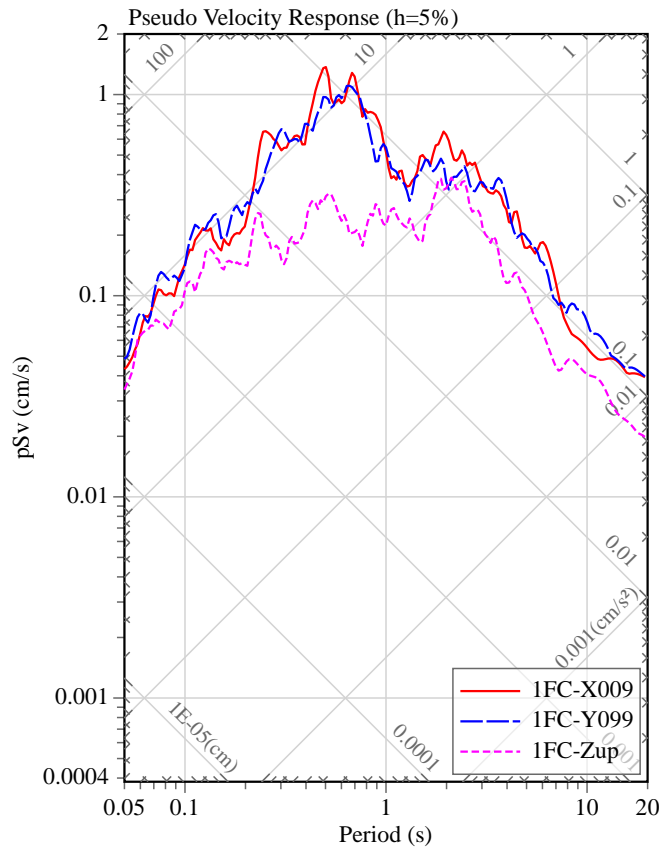
観測地点位置



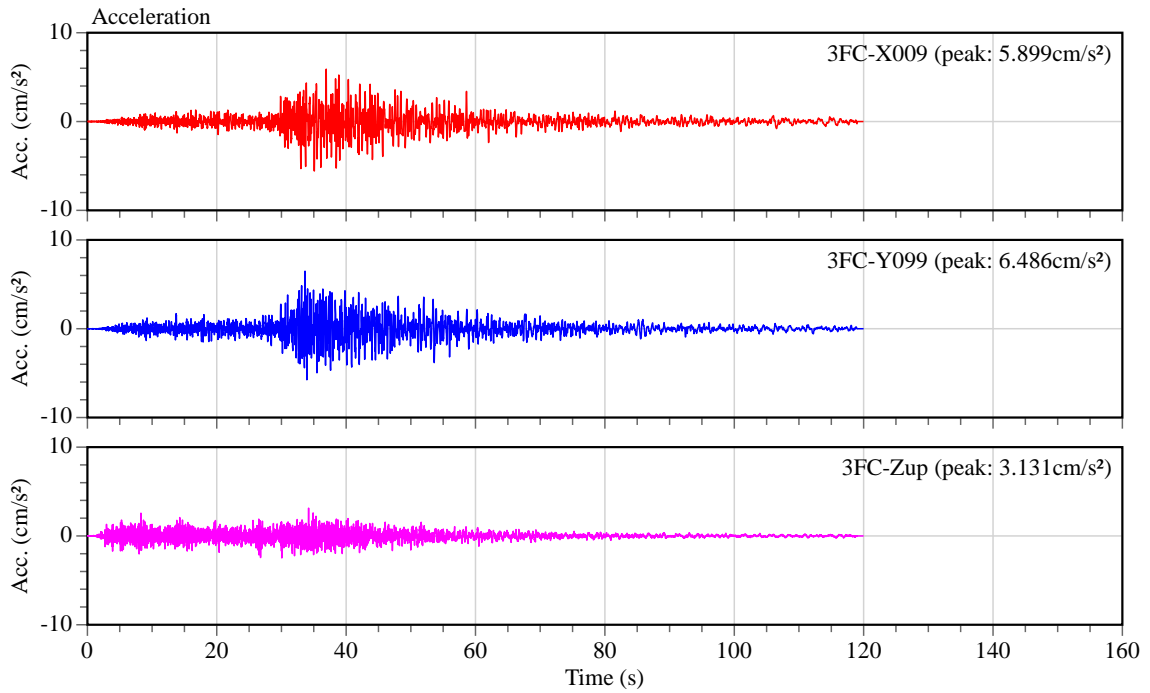
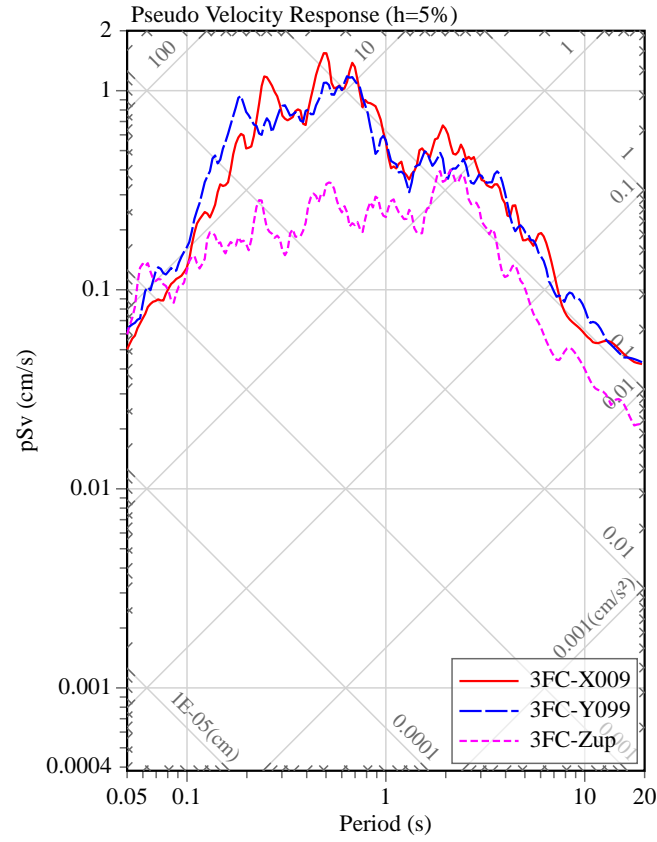
2013/08/04 12:28:00 at : SMD, Intensity: 1.6



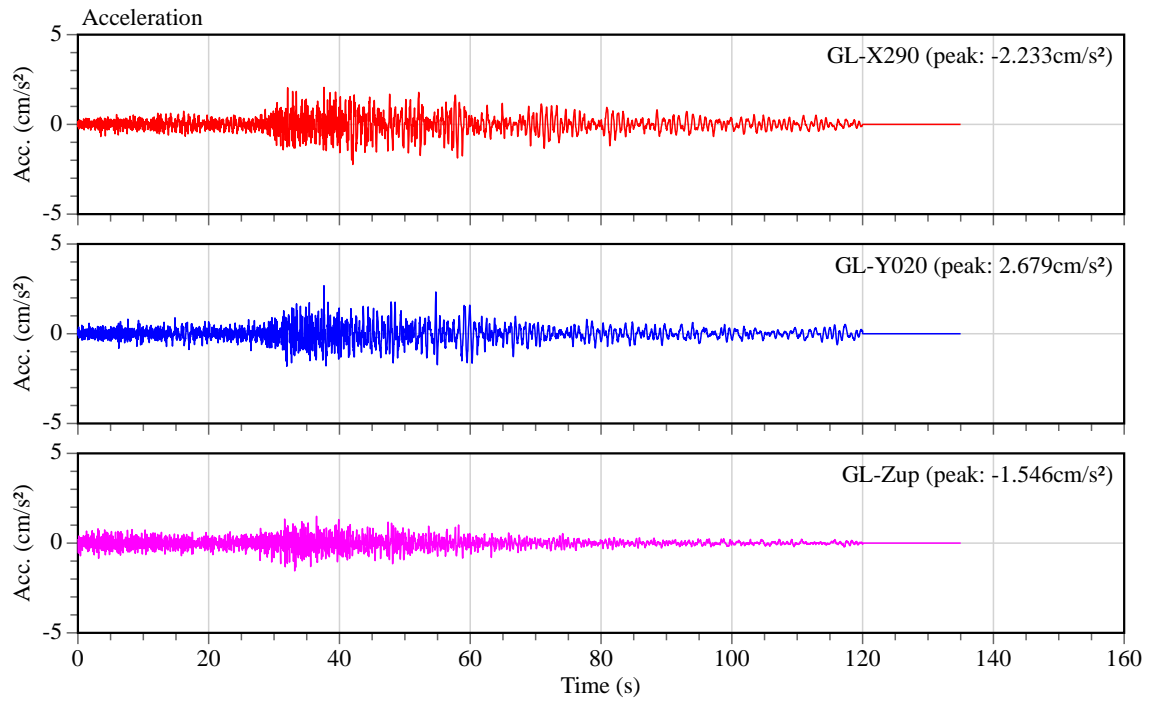
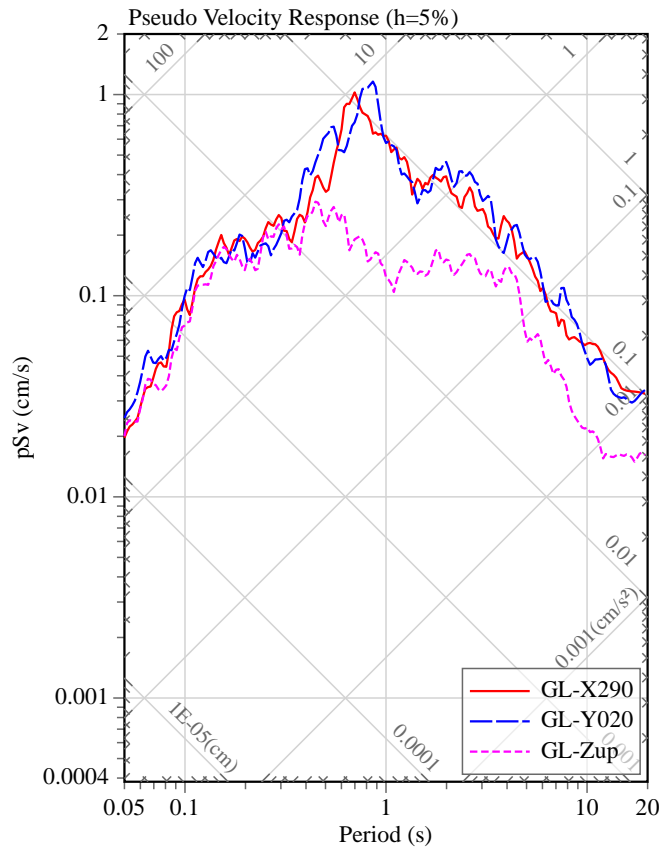
2013/08/04 12:28:00 at : SMD, Intensity: 1.6



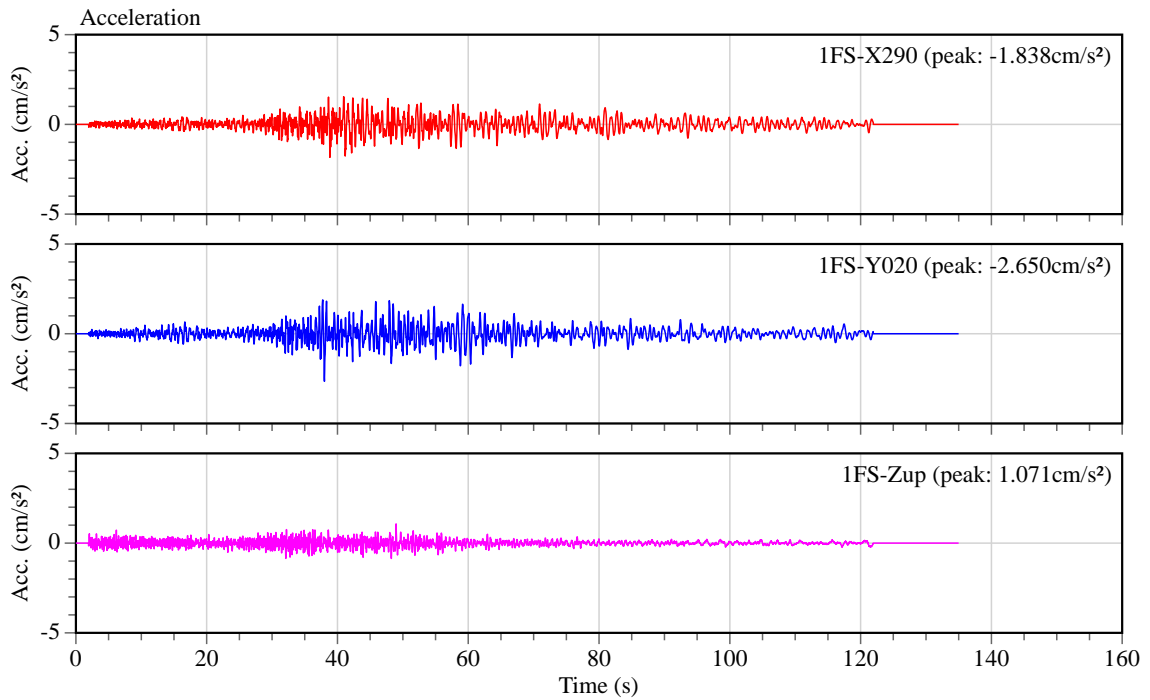
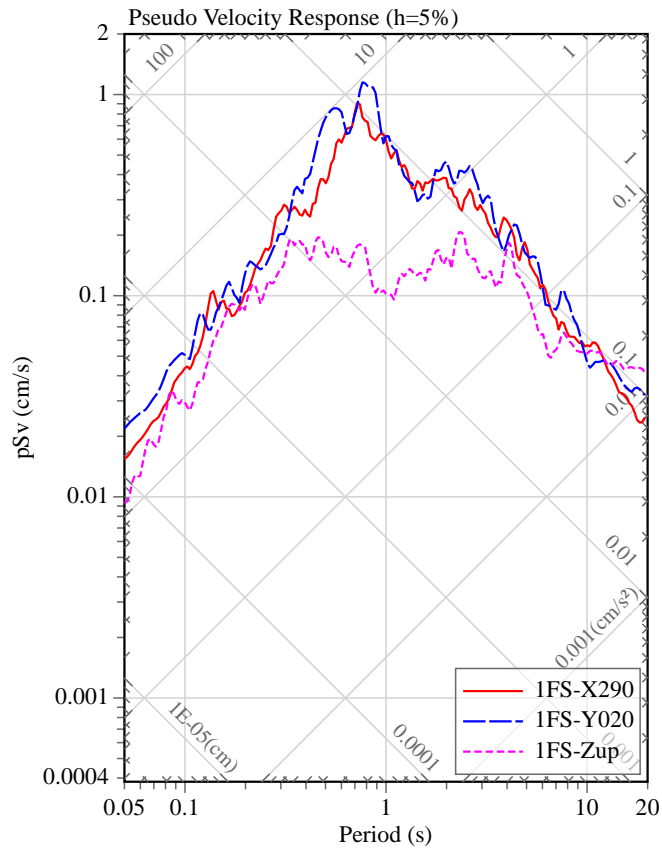
2013/08/04 12:28:00 at : SMD, Intensity: 1.8



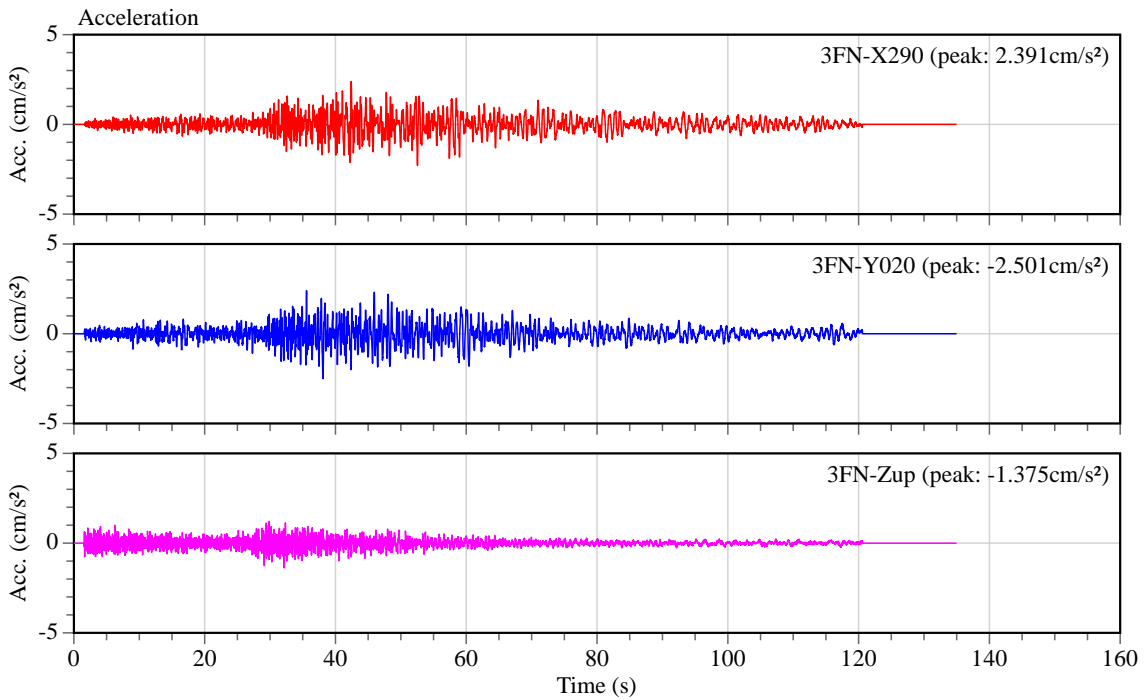
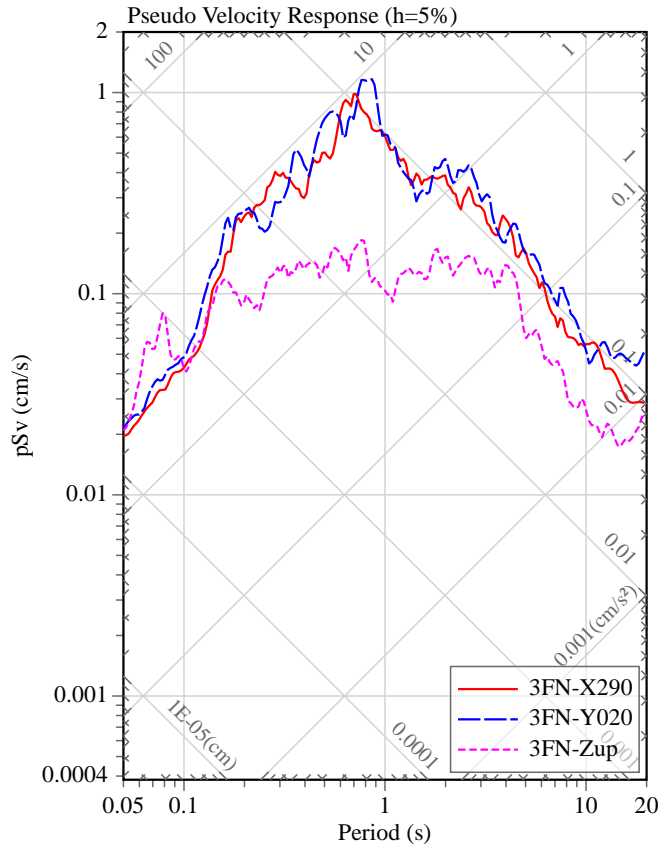
2013/08/04 12:28:00 at : ARK, Intensity: 1.2



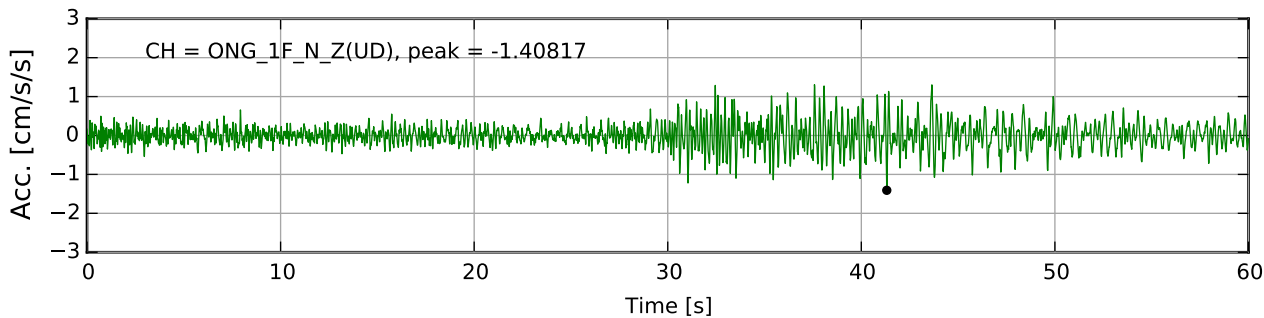
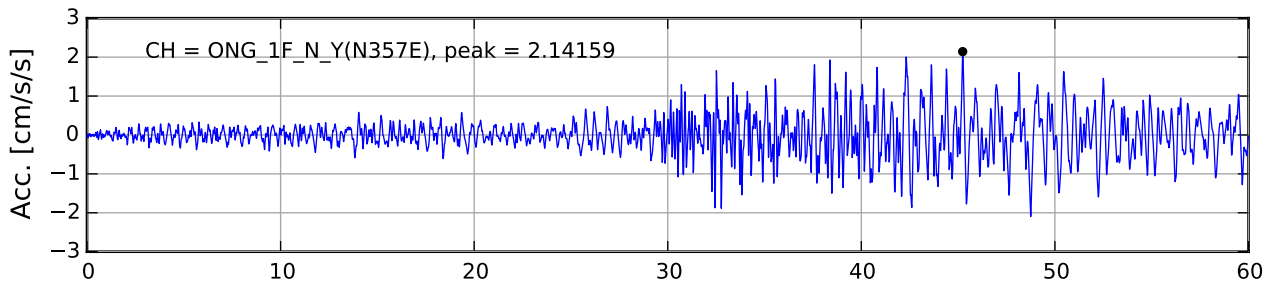
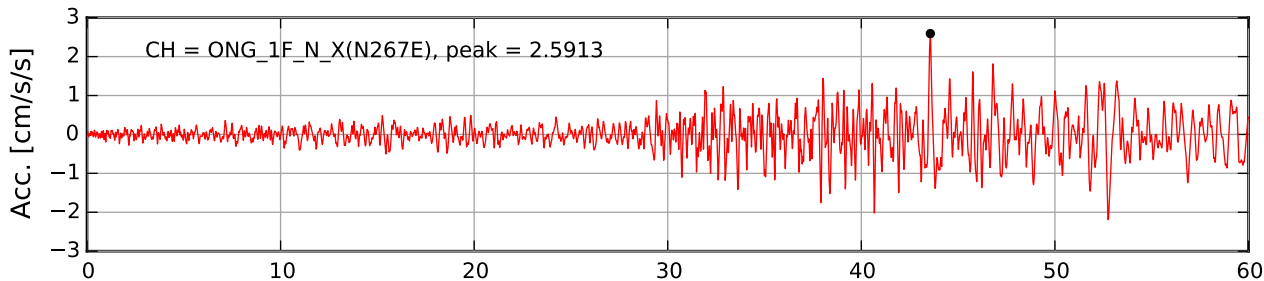
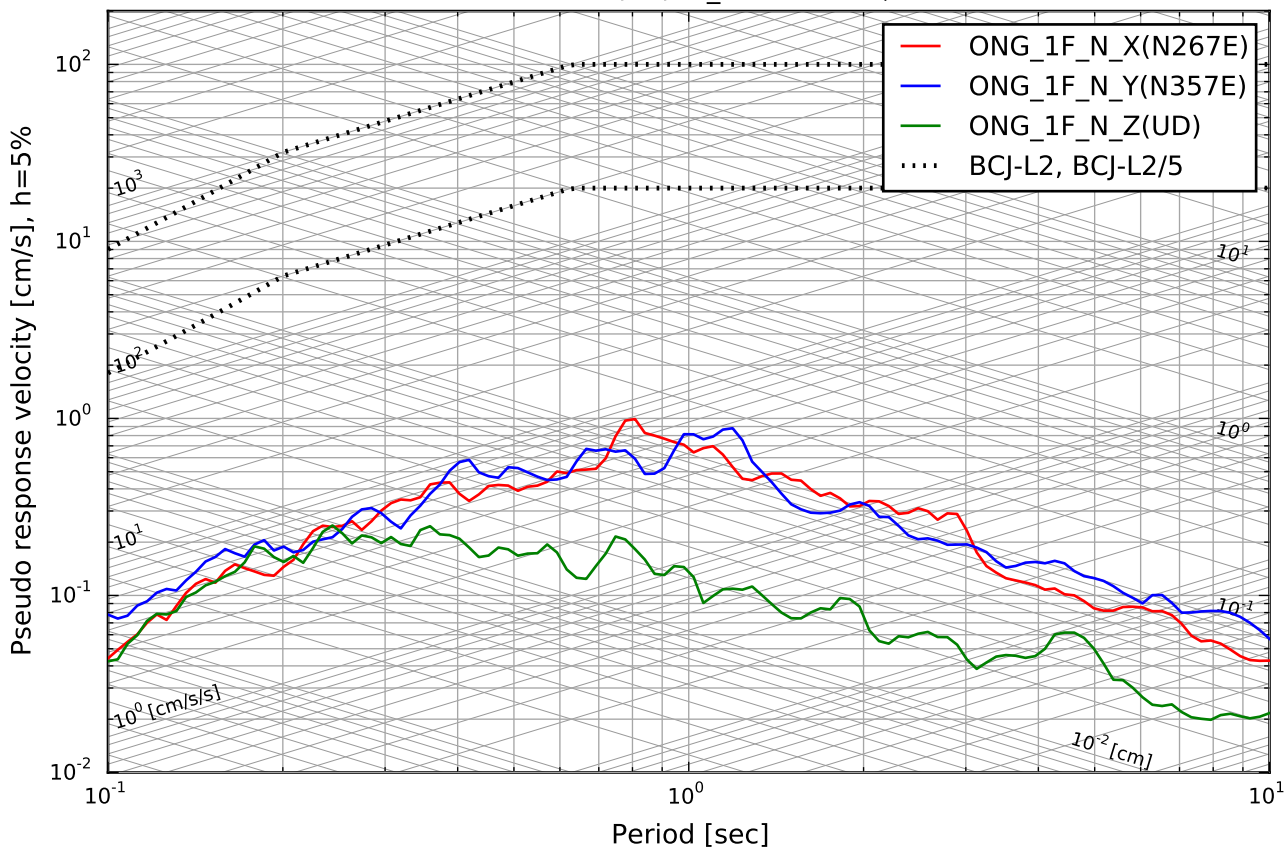
2013/08/04 12:28:00 at : ARK, Intensity: 1.2



2013/08/04 12:28:00 at : ARK, Intensity: 1.3



Start Time = 2013/08/04_12:29:39.00, SI = 1.3



Start Time = 2013/08/04_12:29:39.00, SI = 1.4

