

強震観測速報(2014 年伊豆大島近海)

地震諸元

表 1 地震諸元

発震時	緯度経度	震源深さ	規模	震央地名
2014/05/05 05:18:25.4	34° 57.1' N 139° 28.8' E	156 km	6.0	伊豆大島近海

強震記録

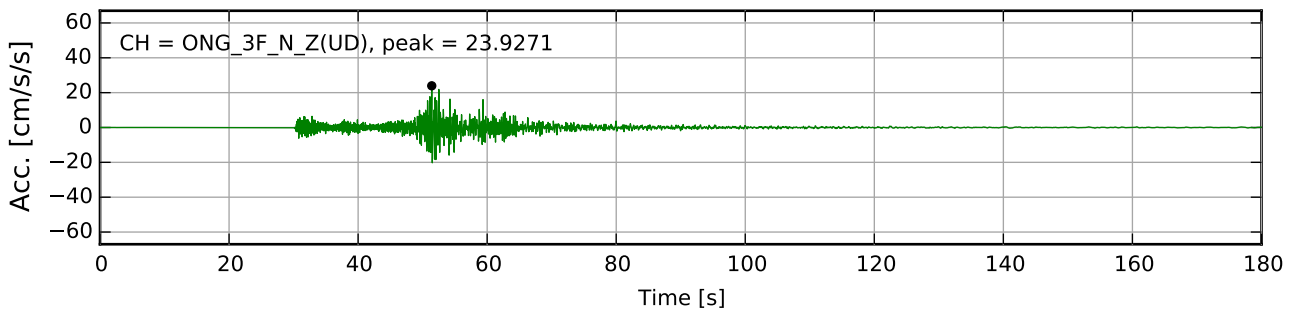
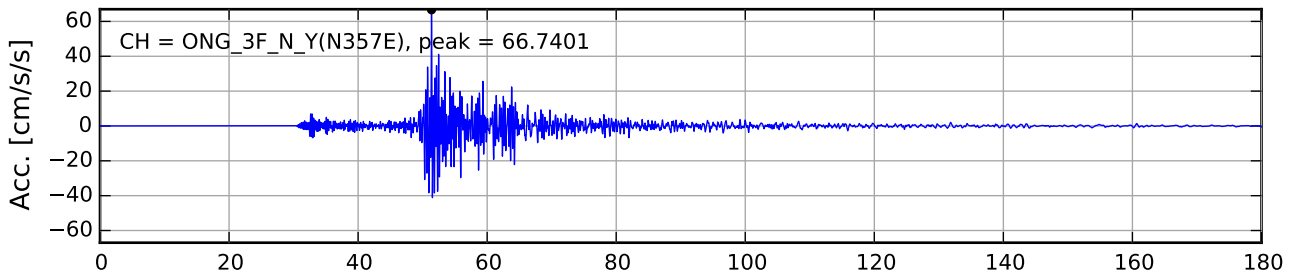
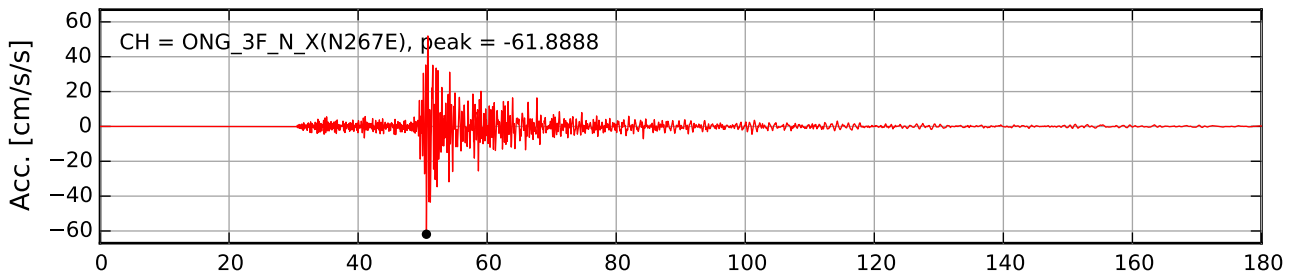
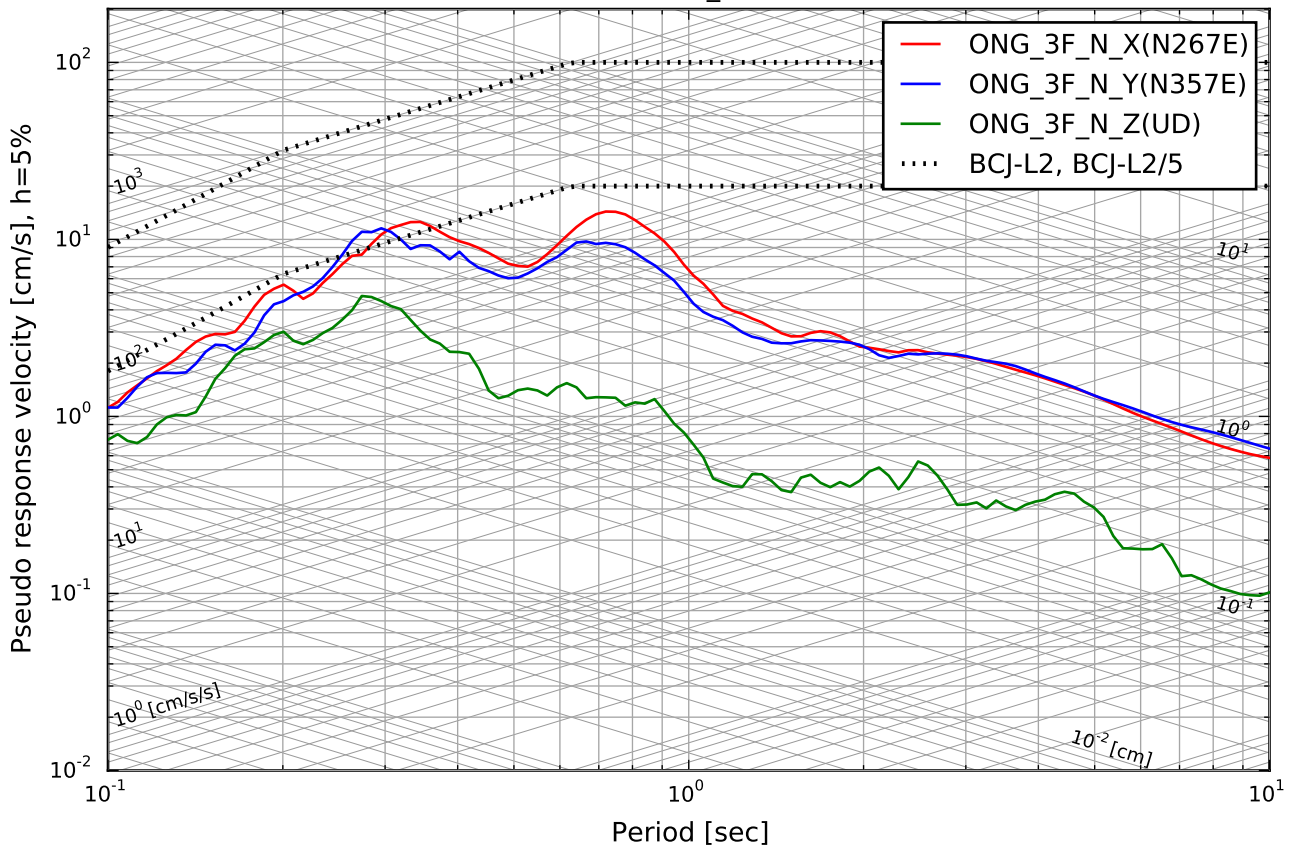
表 2.1 強震記録一覧

記号	住所	Δ (km)	I_{jMA}	設置 方位	位置	最大加速度 (cm/s ²)			備考
						H1	H2	V	
ONG	東京都江東区	89	3.9	267°	1F	-46.56	49.36	-23.22	
					3F	-61.89	66.74	23.93	
SMZ	静岡県静岡市	89	1.8	345°	GL	-5.381	2.347	4.069	
UKM	東京都北区	96	2.8	270°	GL	-15.21	22.58	-12.92	
					1F	-8.166	-6.330	5.259	
					10F	13.81	13.00	-7.802	
					20F	17.94	-15.10	13.70	
EDG	千葉県野田市	118	3.3	312°	GL	-30.67	-35.25	-10.37	
					1FC	22.59	-35.53	-6.460	
					3FC	-31.35	-50.38	13.40	

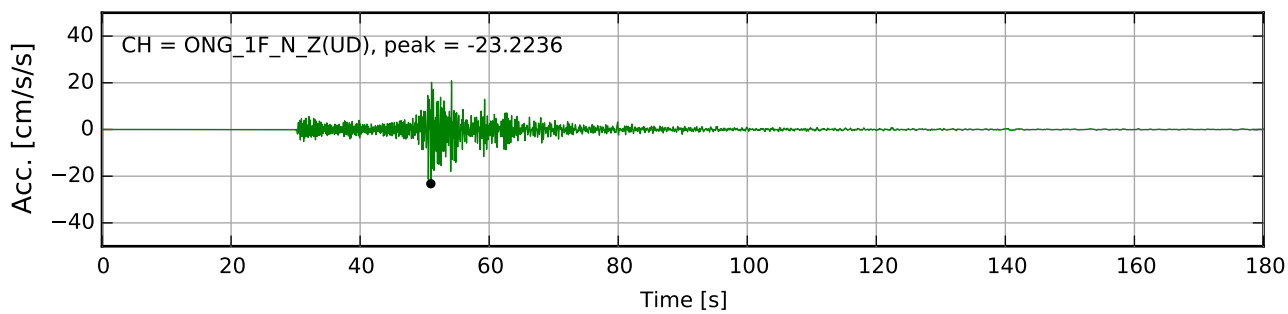
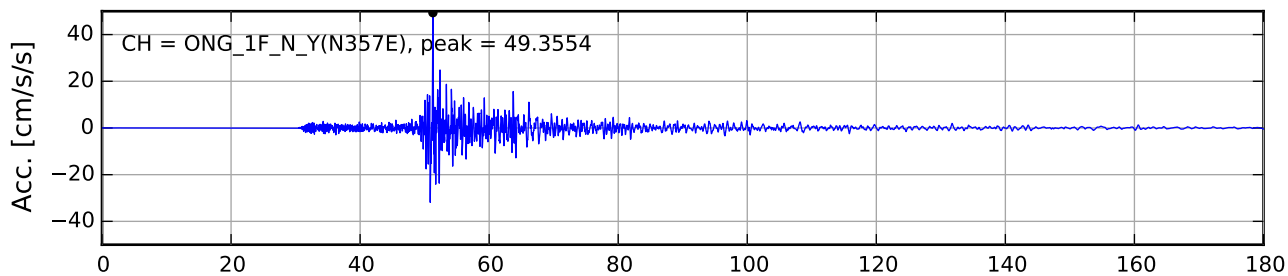
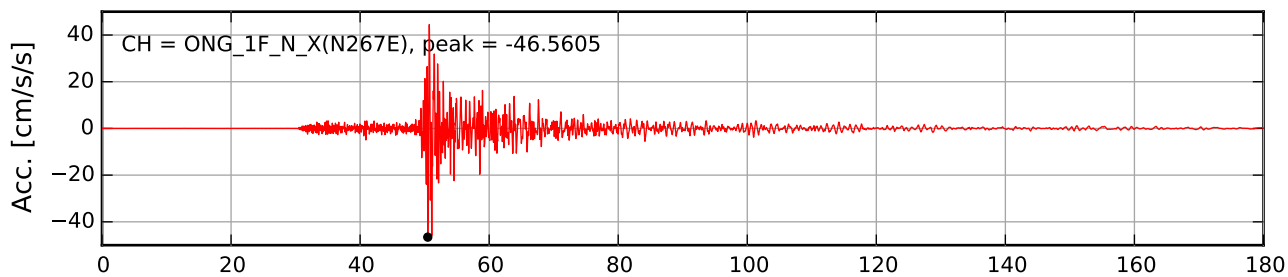
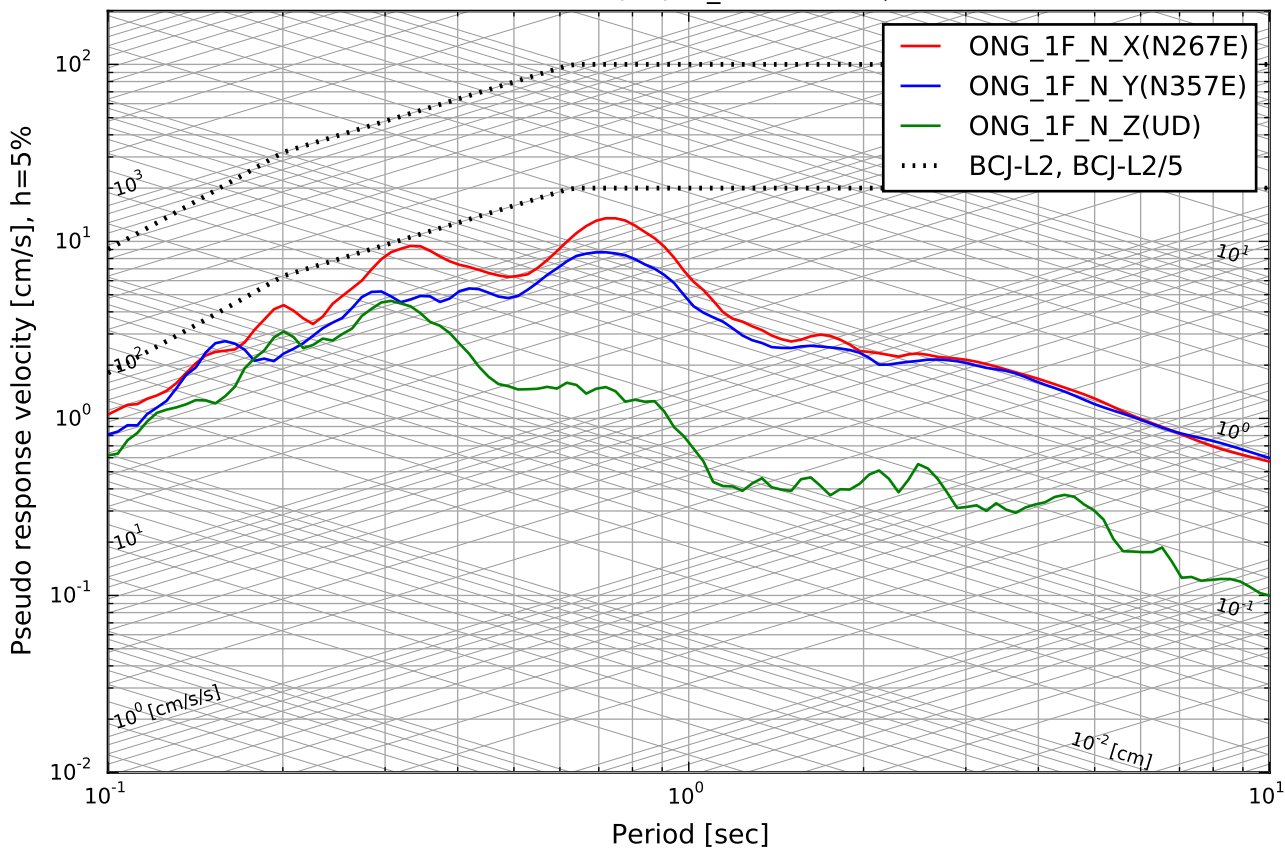
観測地点位置



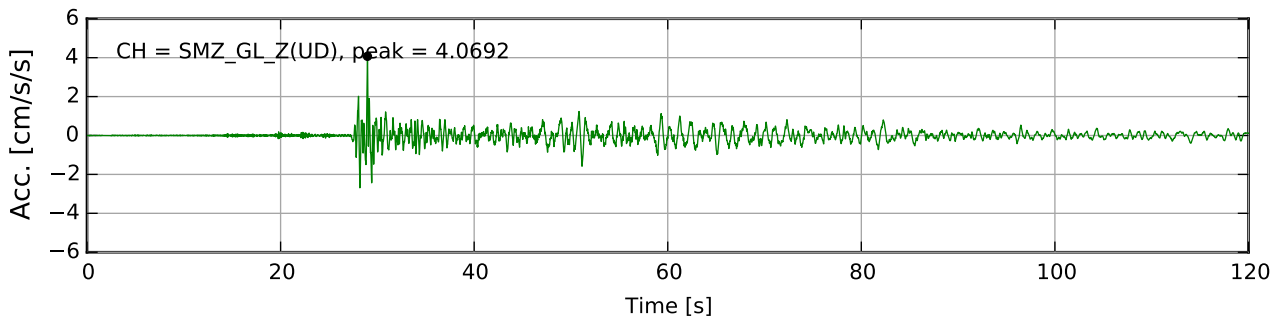
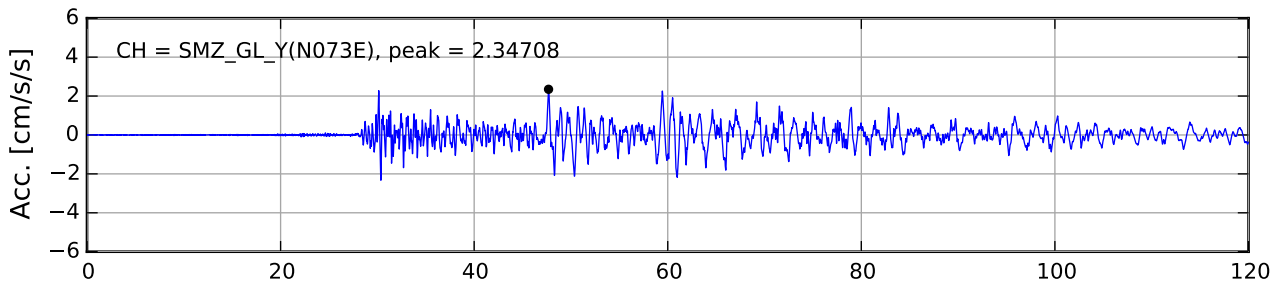
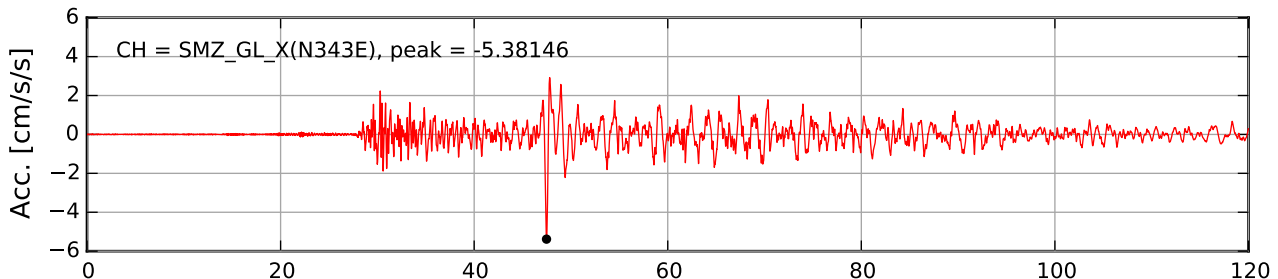
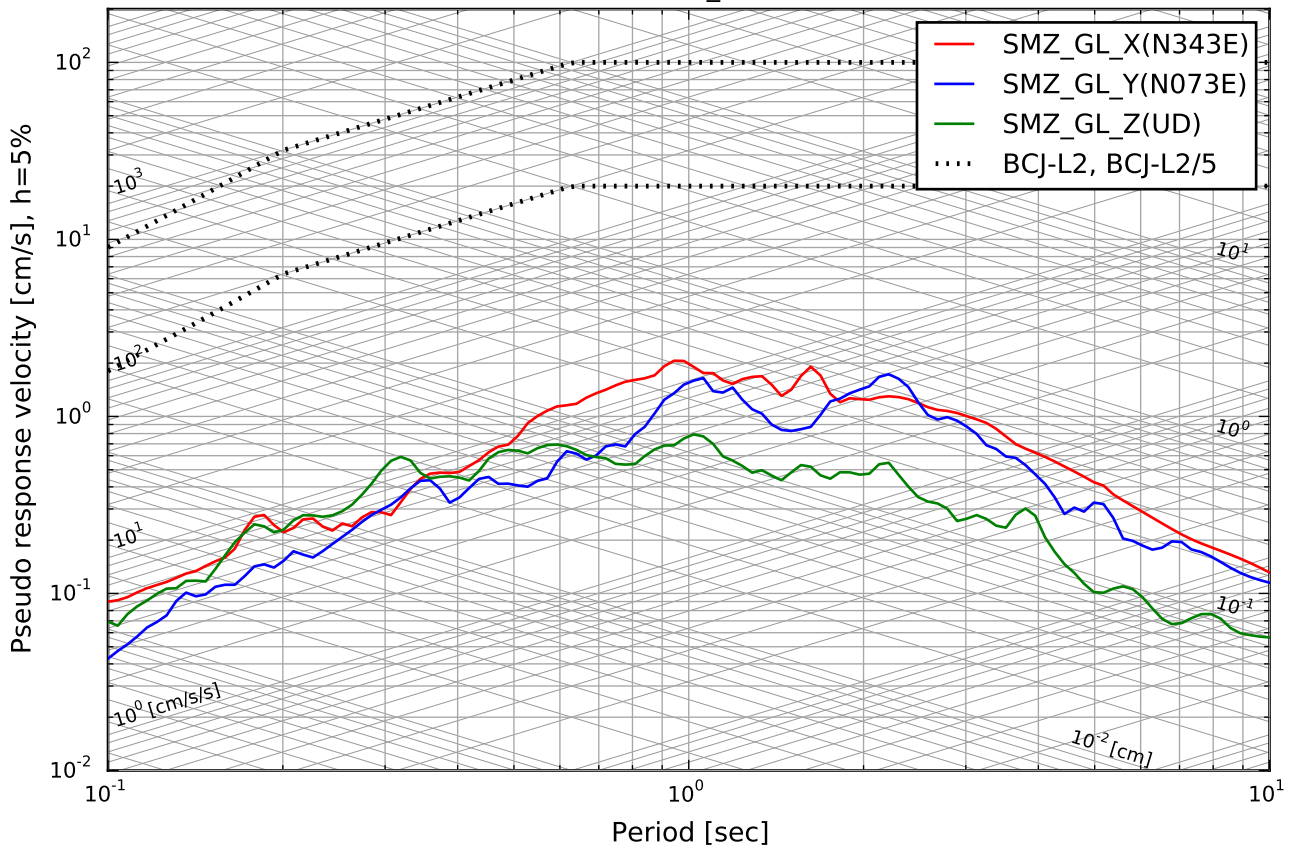
Start Time = 2014/05/05_05:18:19.00, SI = 3.9



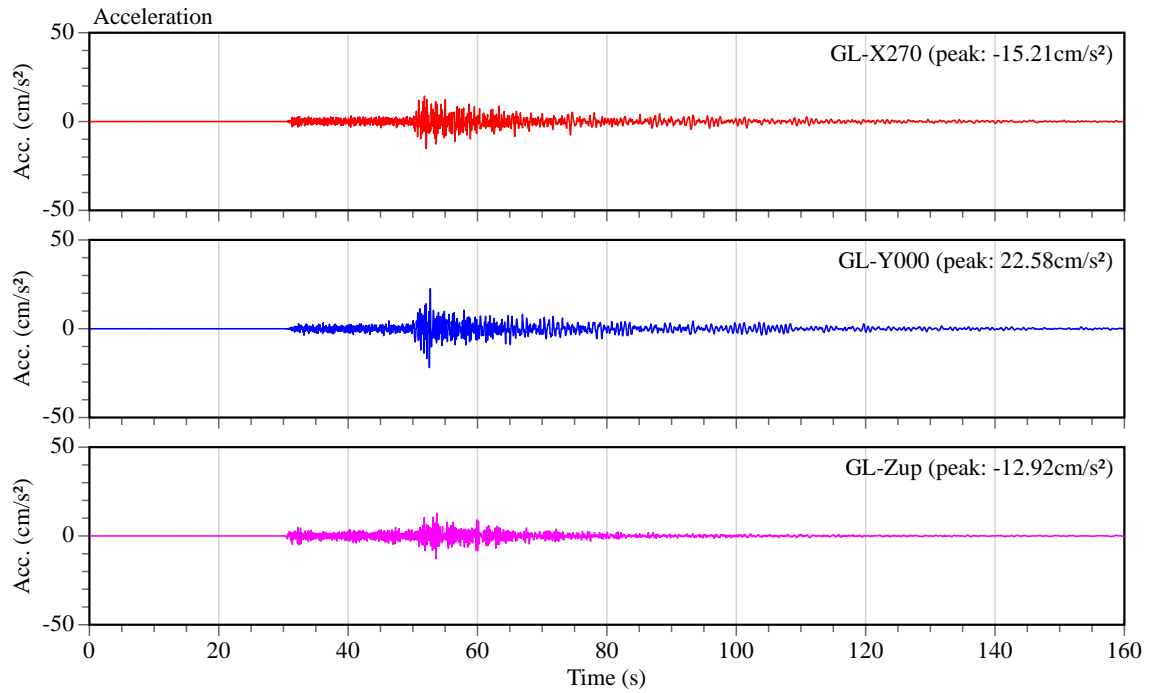
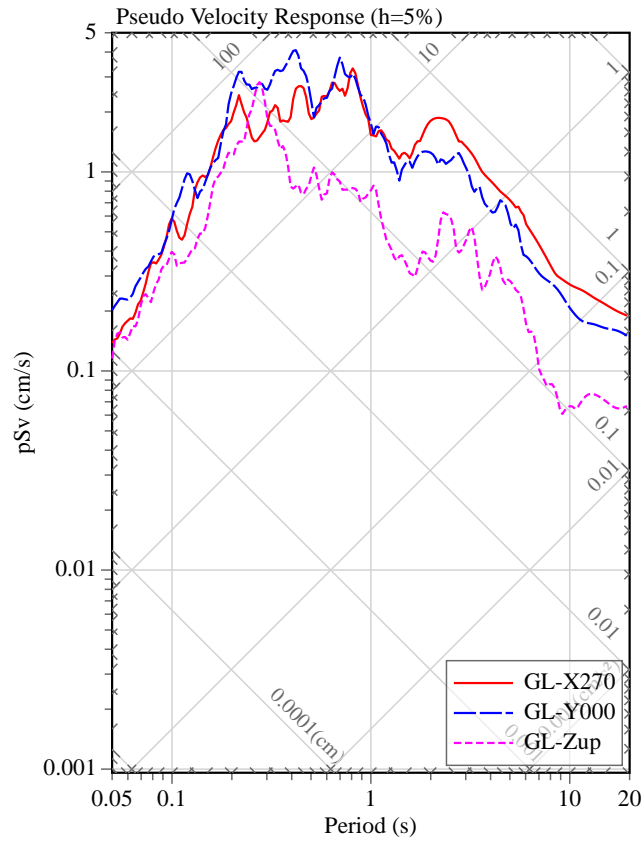
Start Time = 2014/05/05_05:18:19.00, SI = 3.7



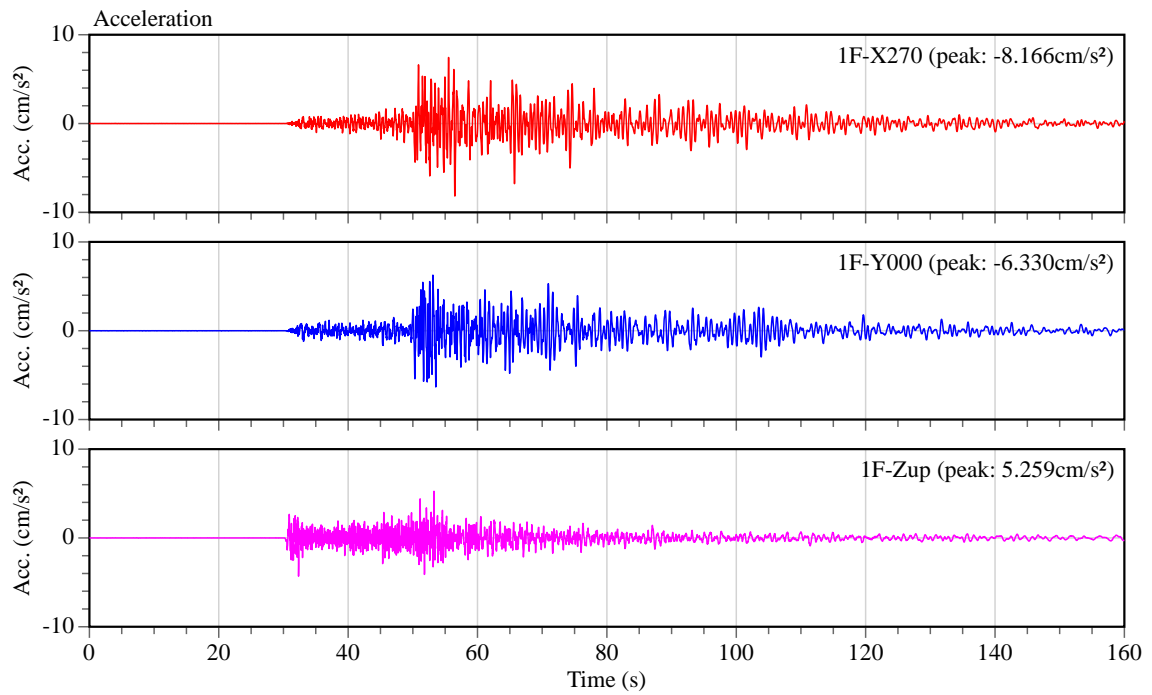
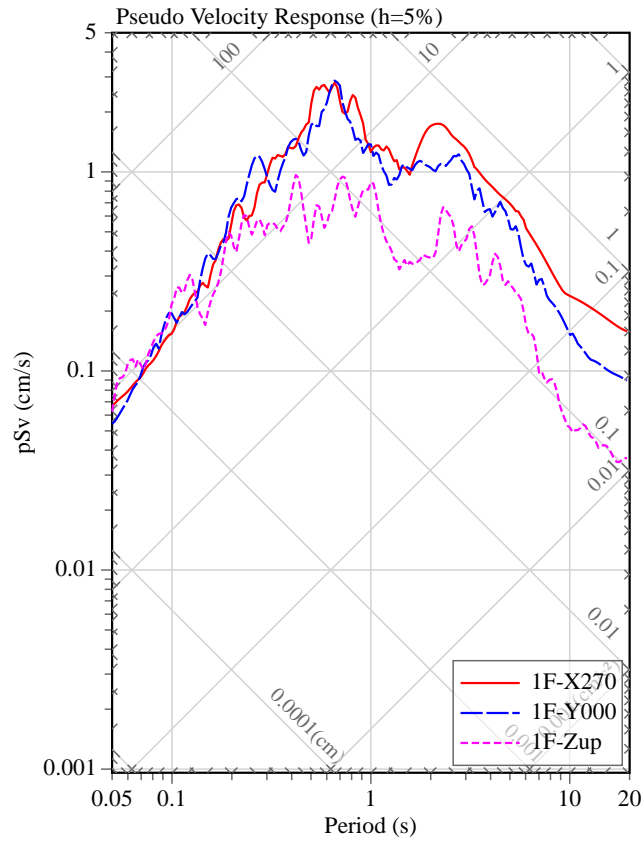
Start Time = 2014/05/05_05:18:23.00, SI = 1.8



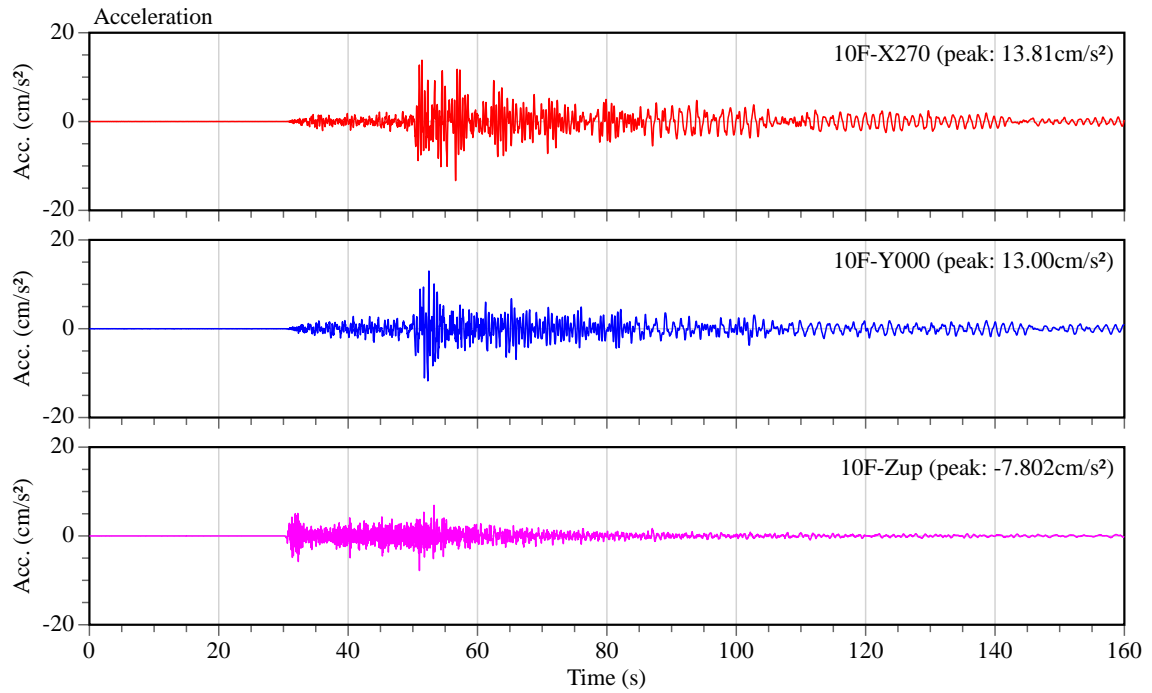
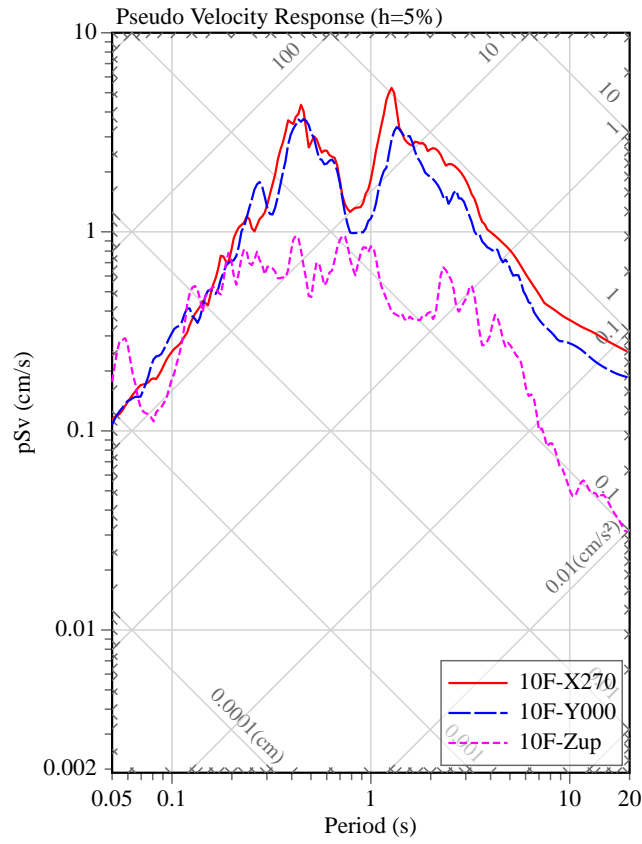
2014/05/05 05:18:00 at : UKM, Intensity: 2.8



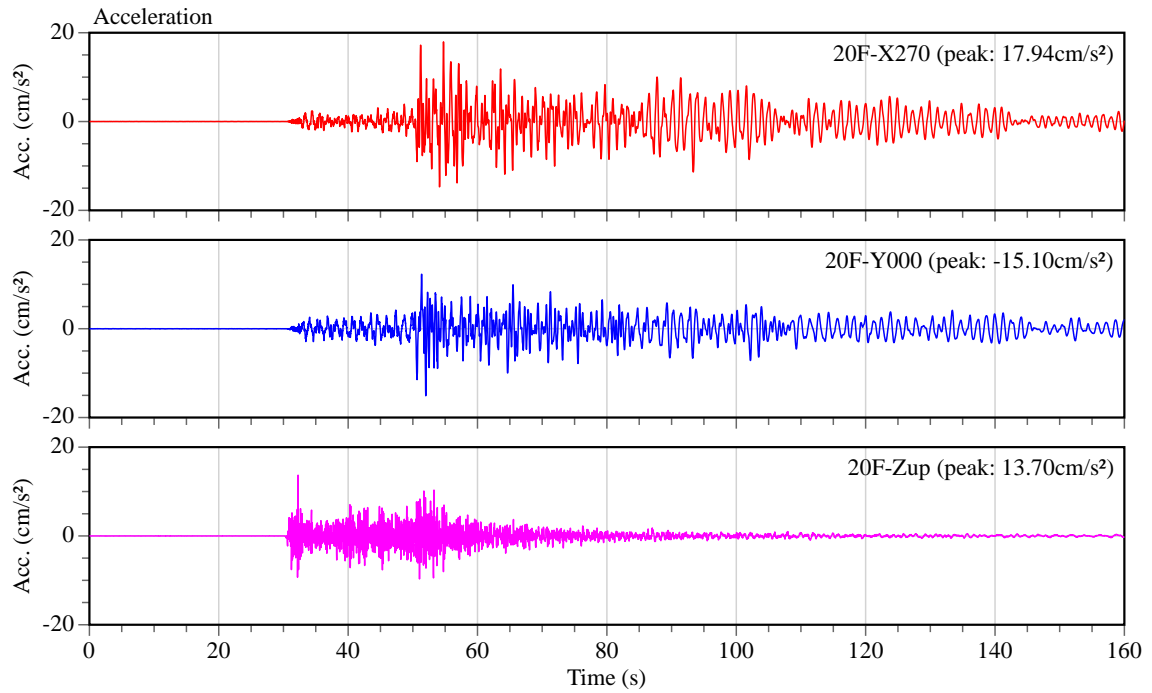
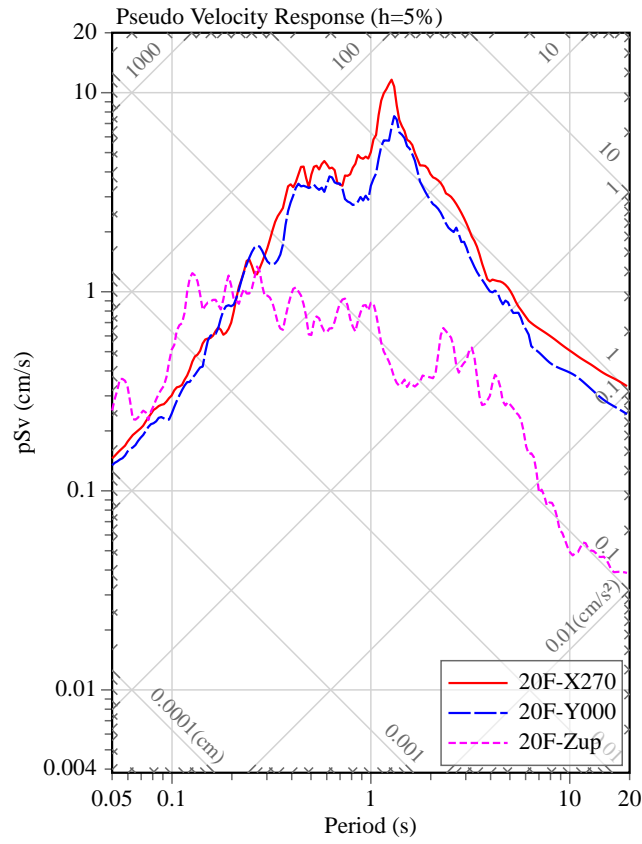
2014/05/05 05:18:00 at : UKM, Intensity: 2.3



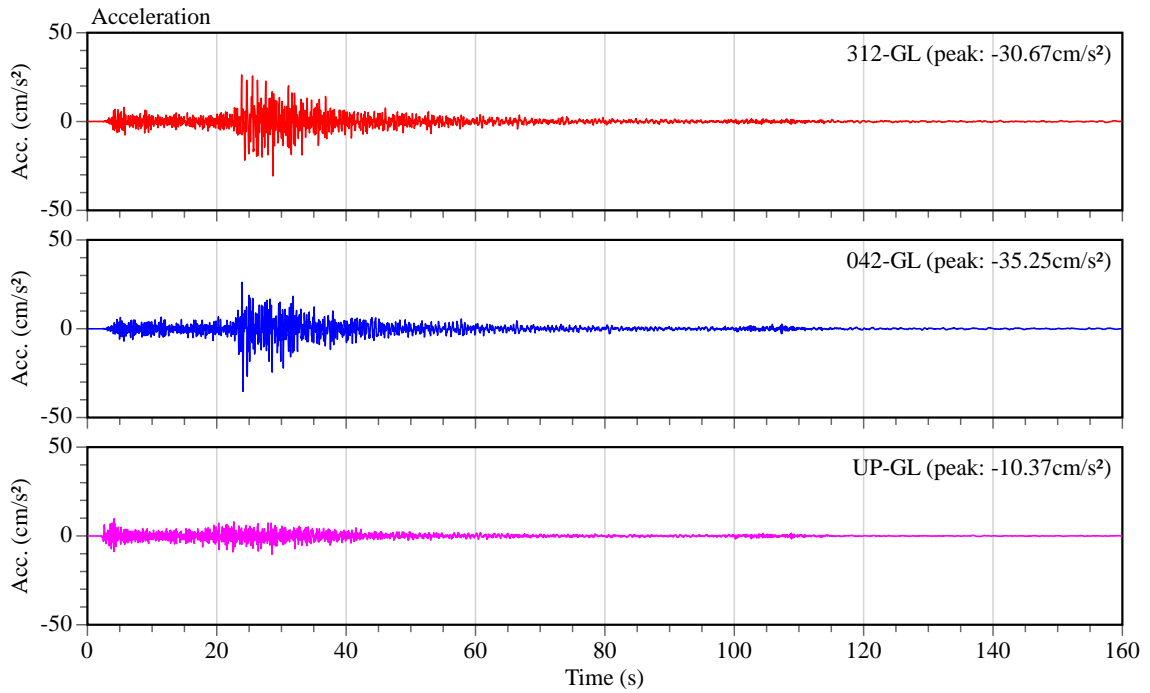
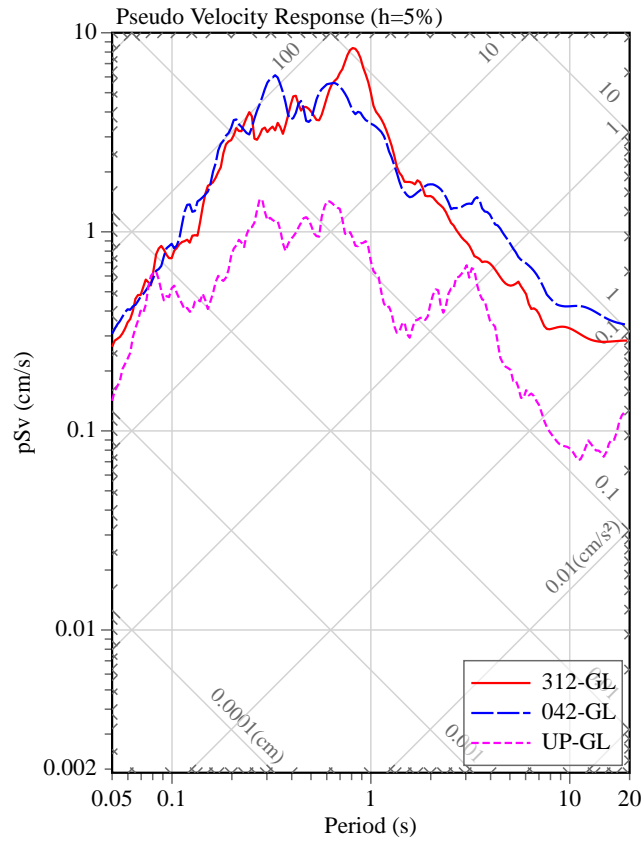
2014/05/05 05:18:00 at : UKM, Intensity: 2.8



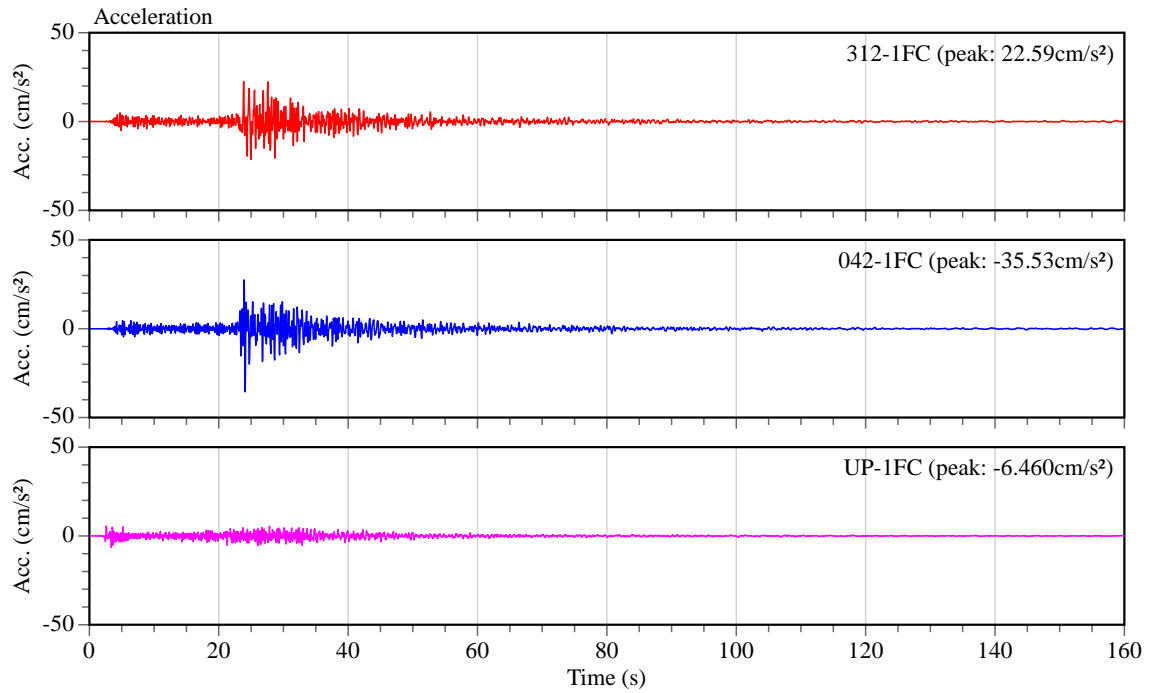
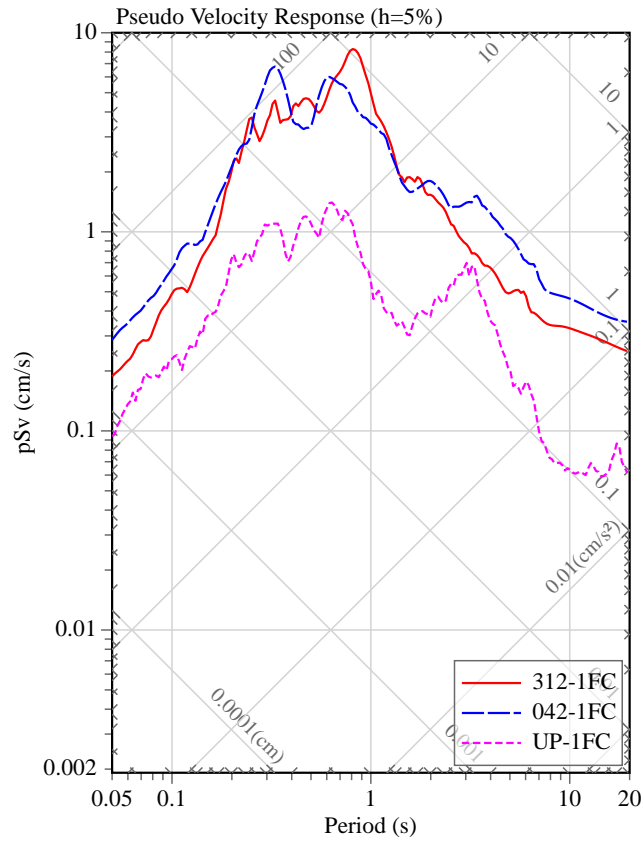
2014/05/05 05:18:00 at : UKM, Intensity: 3.1



2014/05/05 05:18:50 at : EDG, Intensity: 3.3



2014/05/05 05:18:50 at : EDG, Intensity: 3.3



2014/05/05 05:18:50 at : EDG, Intensity: 3.4

