

強震観測速報(2015年宮城県沖)

地震諸元

表1 地震諸元

発震時	緯度経度	震源深さ	規模	震央地名
2015/05/13 06:12:58.4	38° 51.7' N 142° 09.0' E	46km	6.8	宮城県沖

強震記録

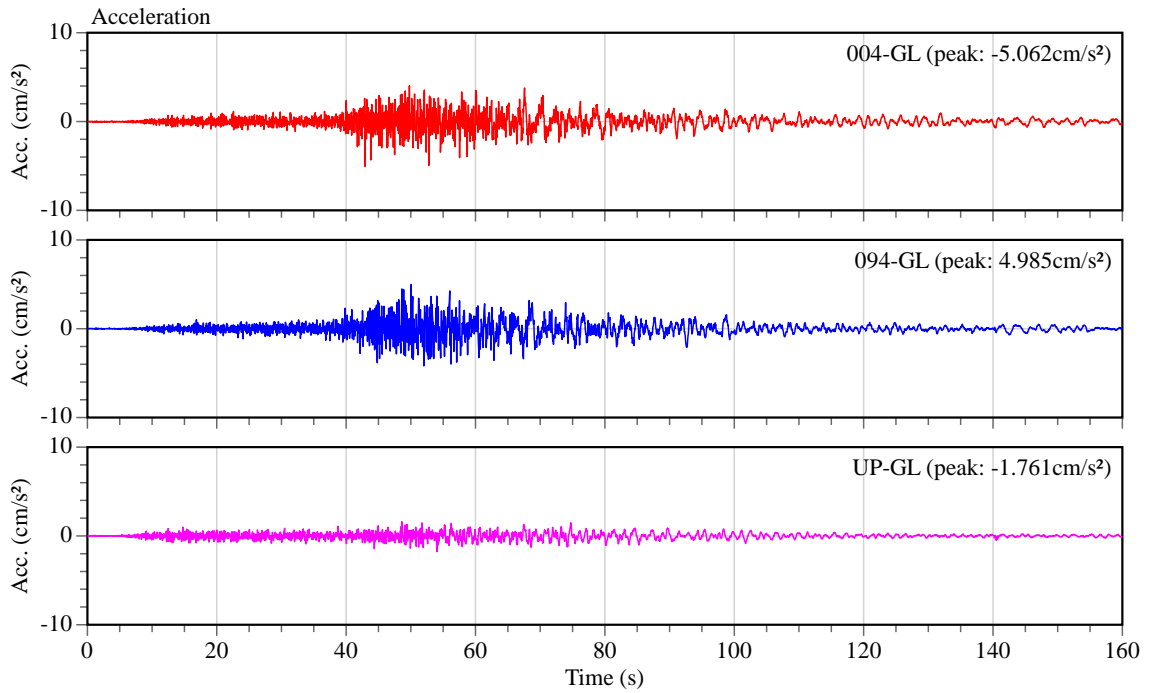
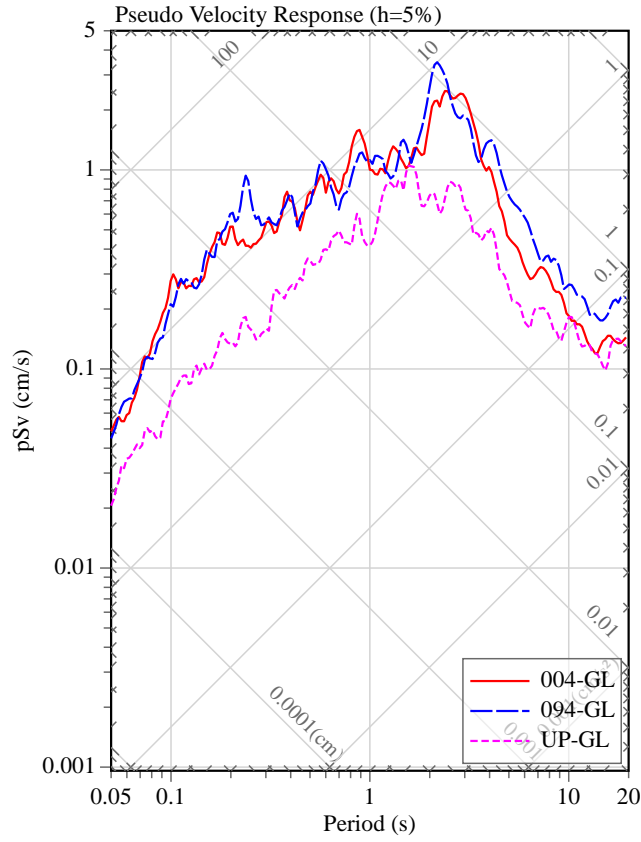
表2.1 強震記録一覧(1/2)

記号	住所	Δ (km)	I_{JMA}	設置 方位	位置	最大加速度 (cm/s ²)			備考
						H1	H2	V	
UTM	栃木県宇都宮市	323	1.8	004°	GL	-5.062	4.985	-1.761	
					B1FE	3.220	3.673	-1.634	
					3F	-8.468	9.241	2.123	
UKM	東京都北区	404	1.7	270°	GL	-2.791	-4.391	1.766	
					1F	2.201	-3.134	0.887	
					10F	-5.343	6.323	0.936	
					20F	-9.989	-11.62	1.116	
ONG	東京都江東区	407	2.0	267°	1F	-4.811	-4.738	-1.667	
					3F	-5.773	-6.028	1.661	
SMZ	静岡県静岡市	537	1.3	345°	GL	1.624	1.567	-0.713	

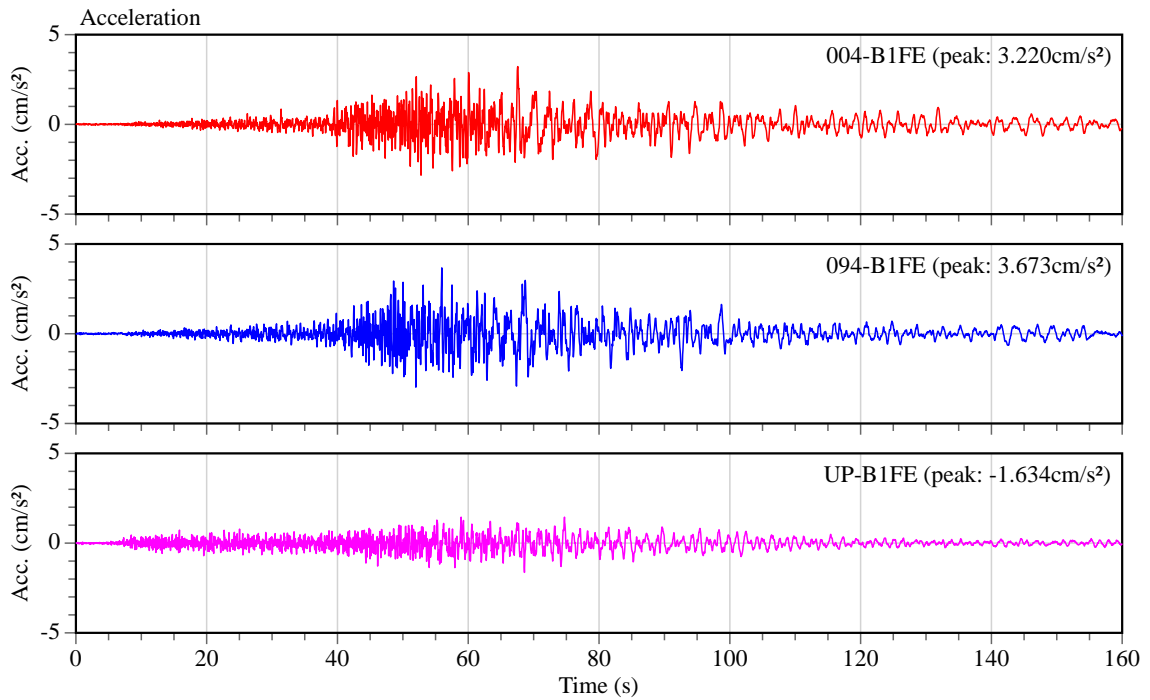
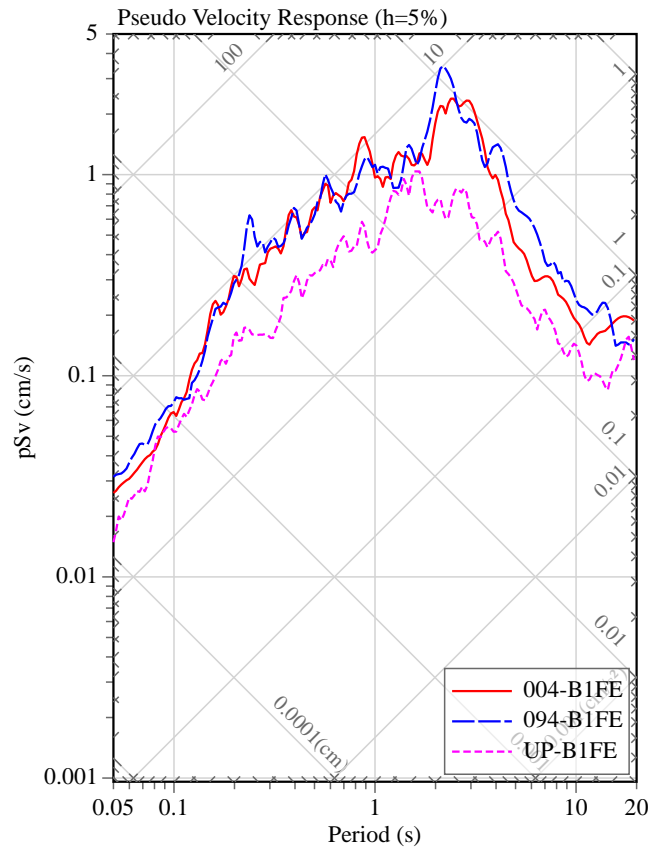
観測地点位置



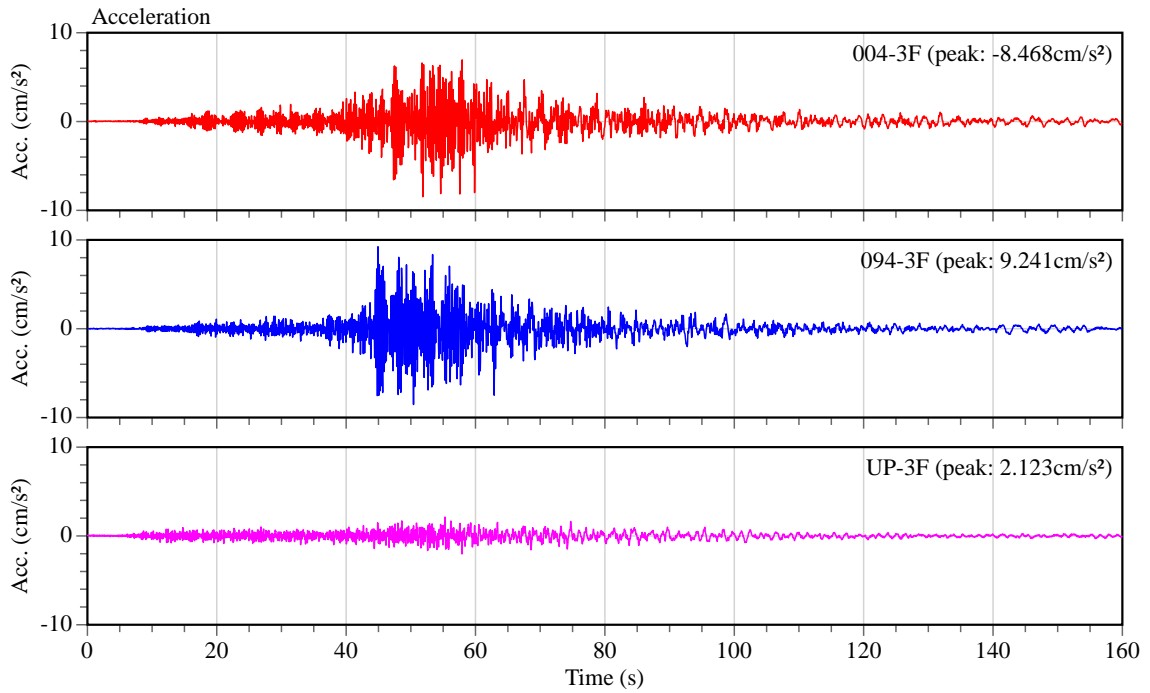
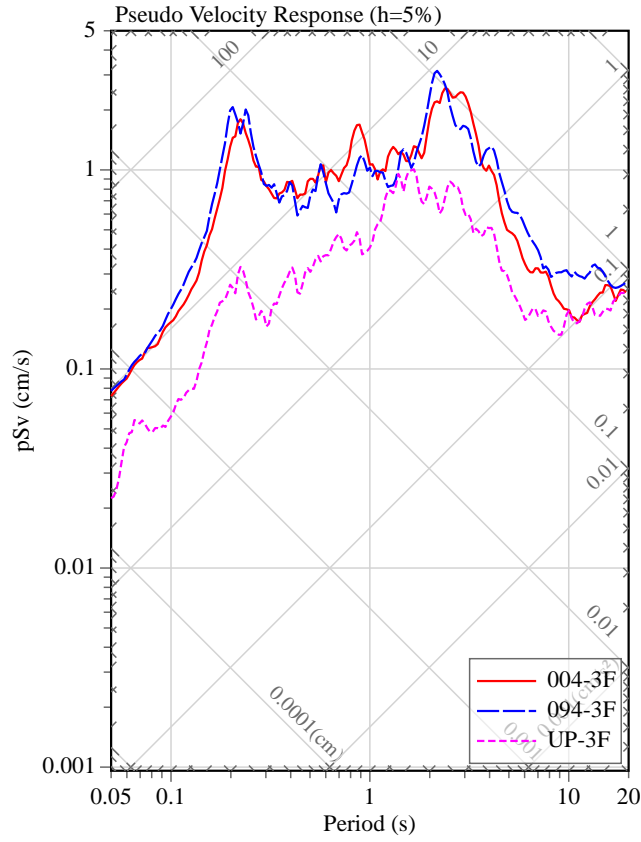
2015/05/13 06:14:40 at : UTM, Intensity: 1.8



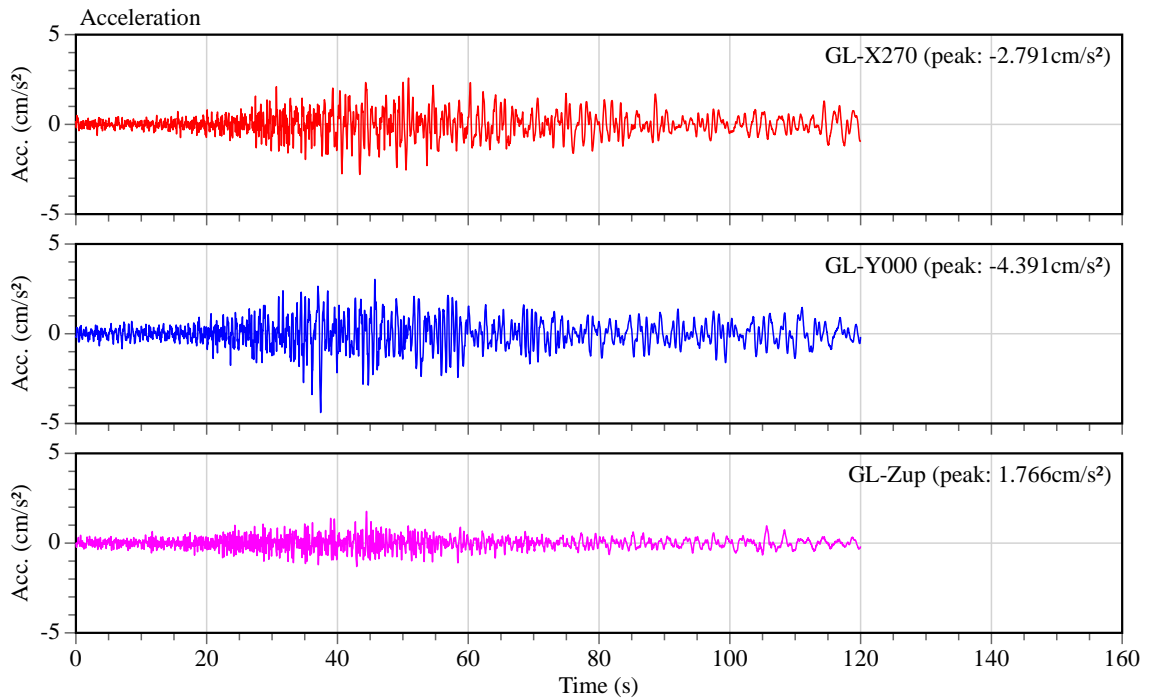
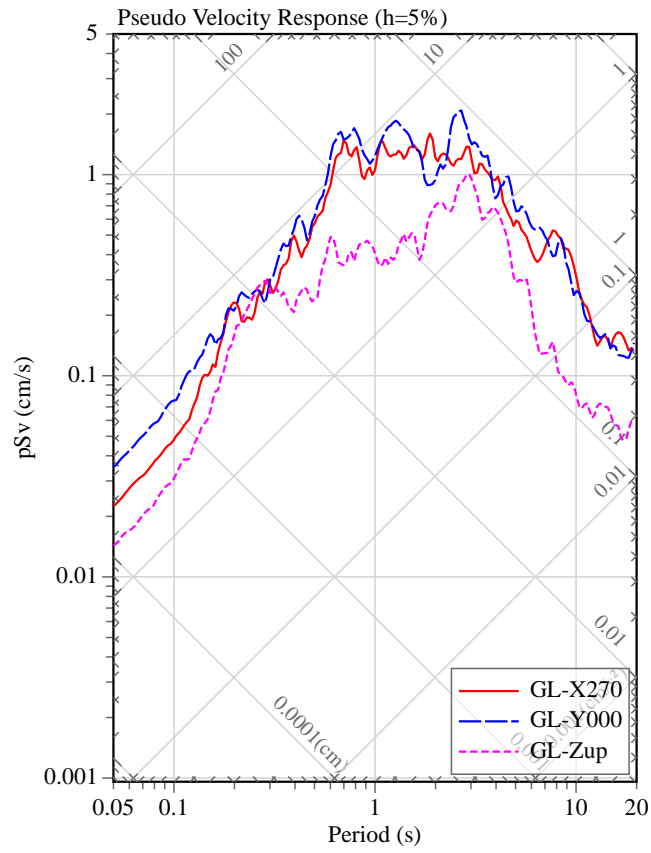
2015/05/13 06:14:40 at : UTM, Intensity: 1.8



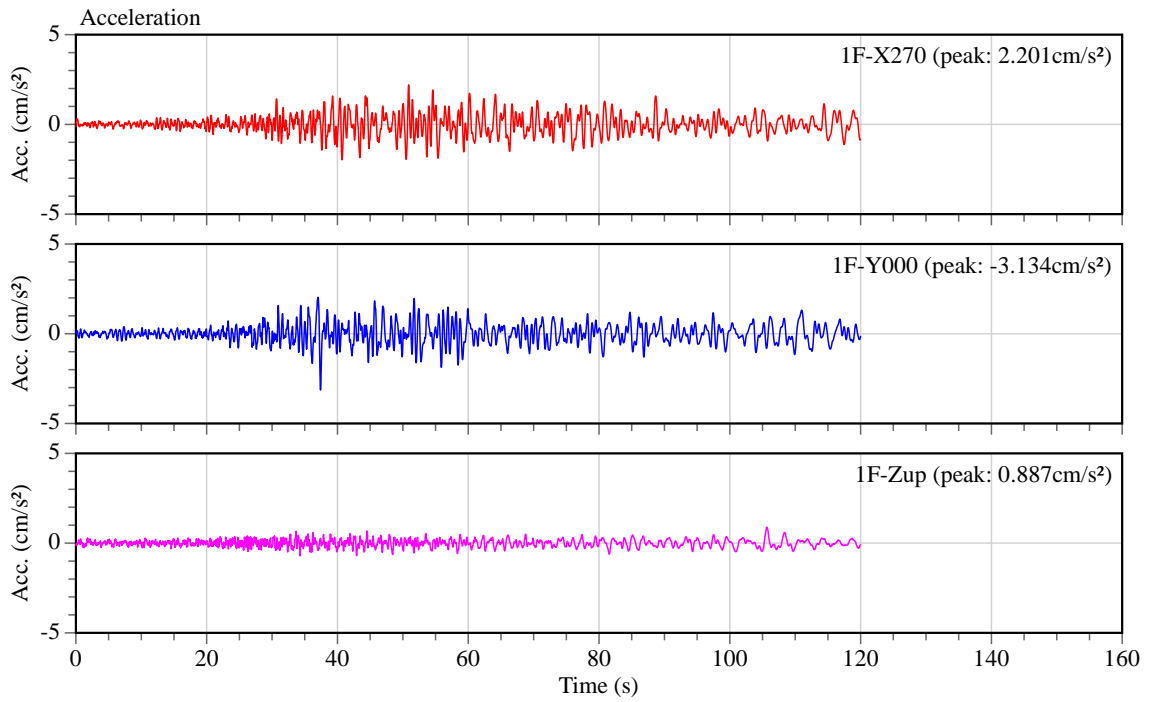
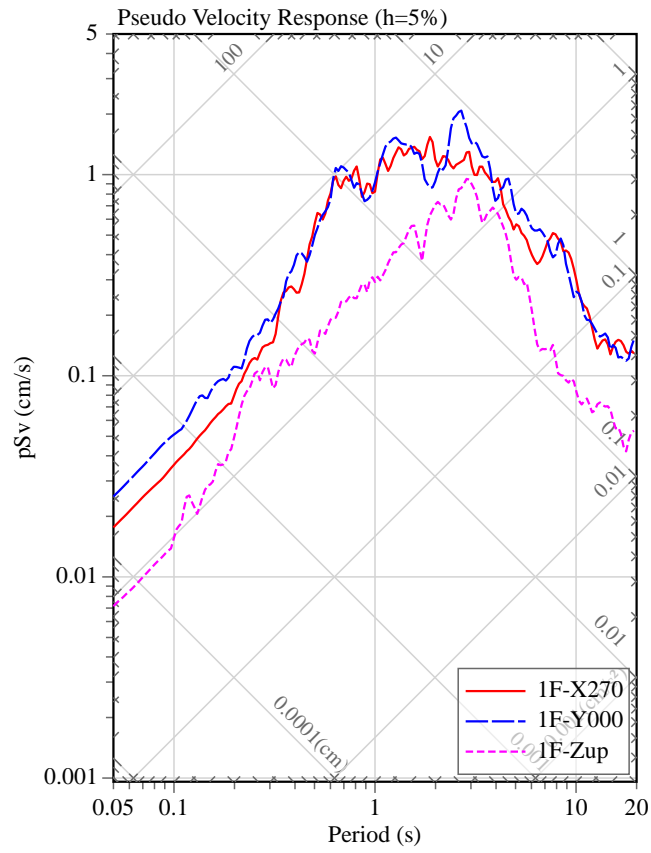
2015/05/13 06:14:40 at : UTM, Intensity: 2.1



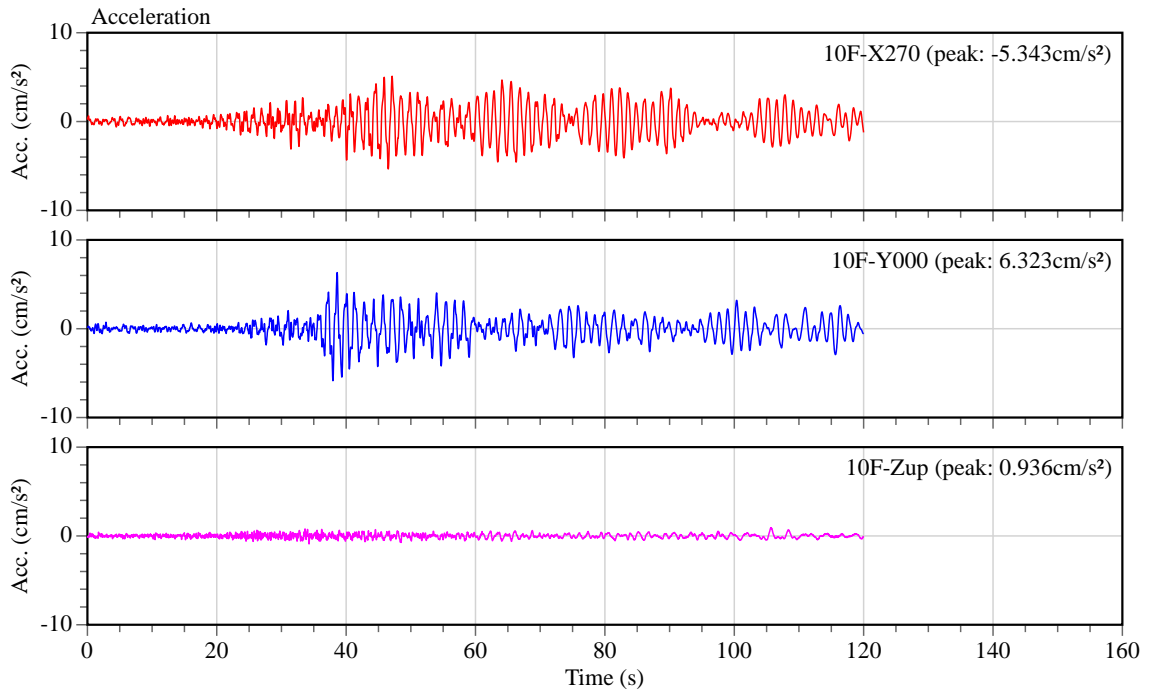
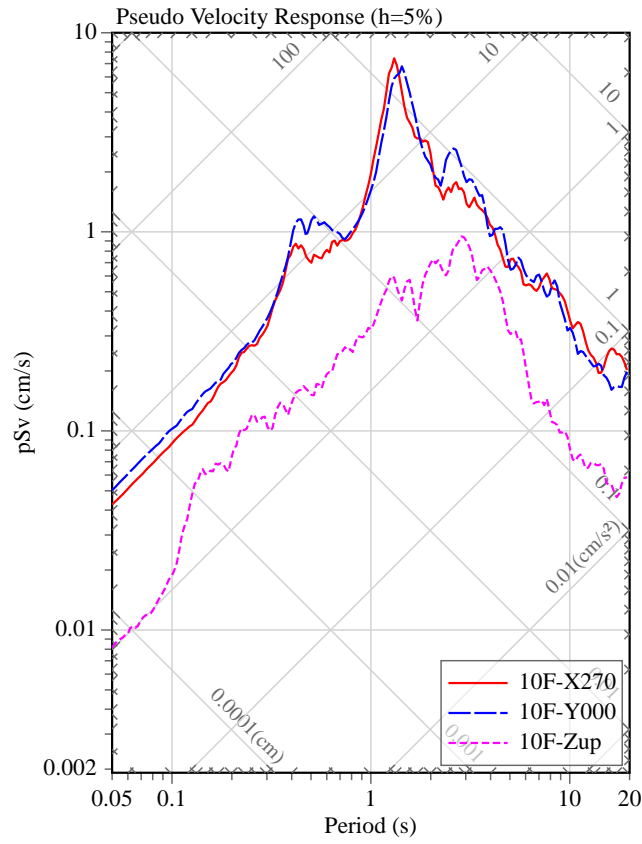
2015/05/13 06:14:00 at : UKM, Intensity: 1.7



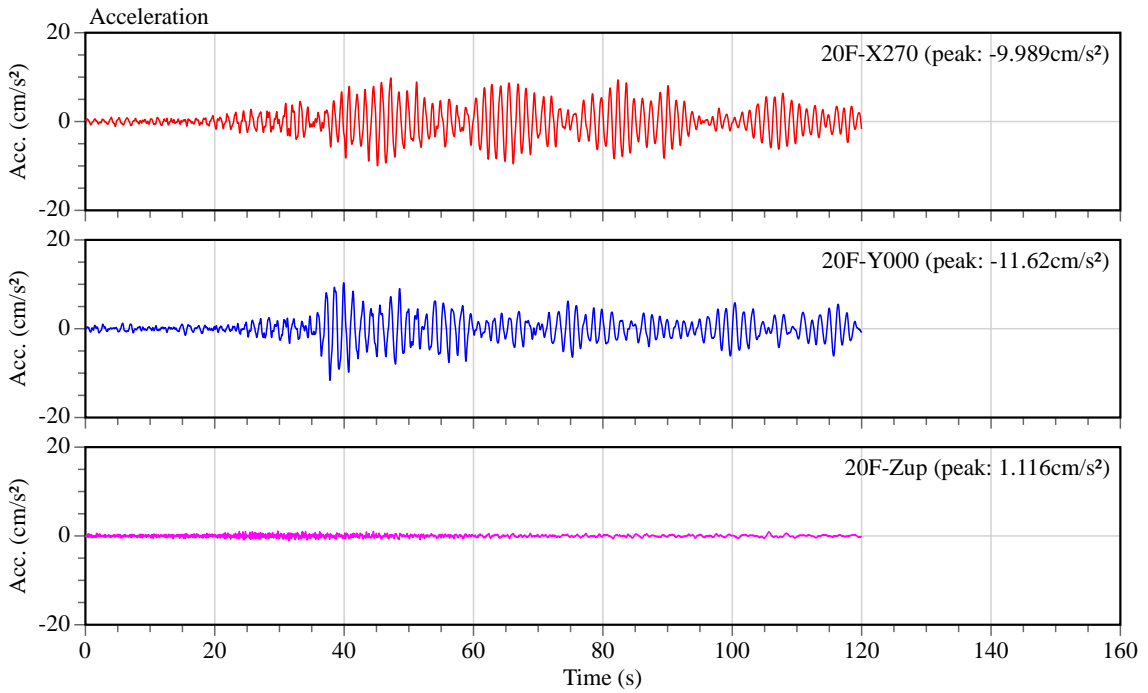
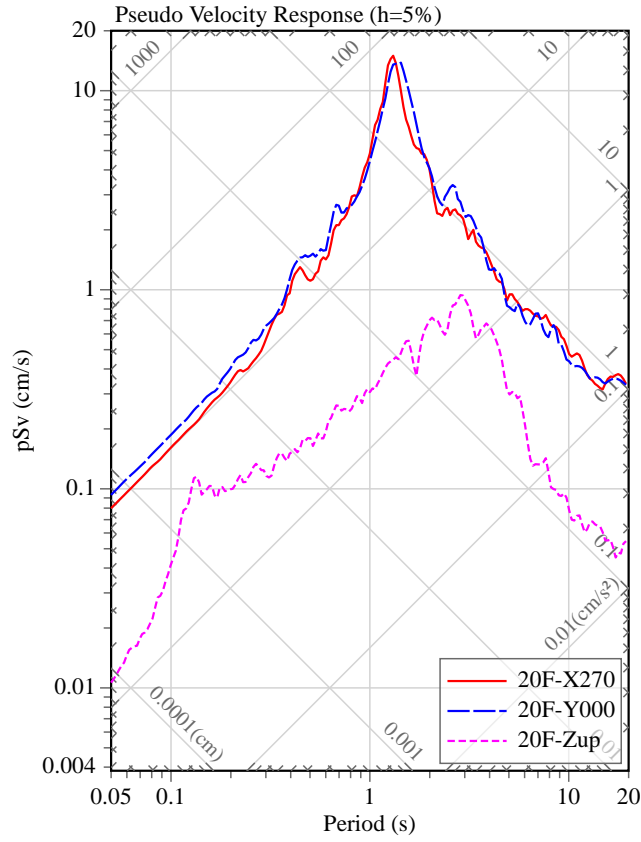
2015/05/13 06:14:00 at : UKM, Intensity: 1.6



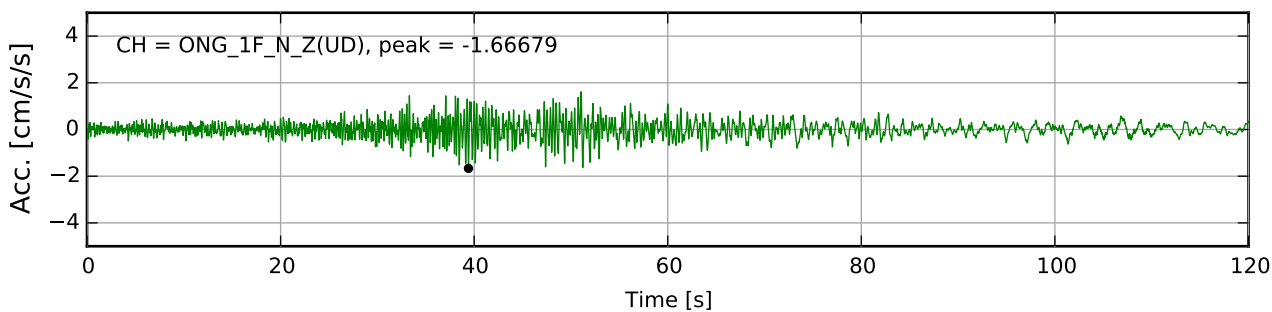
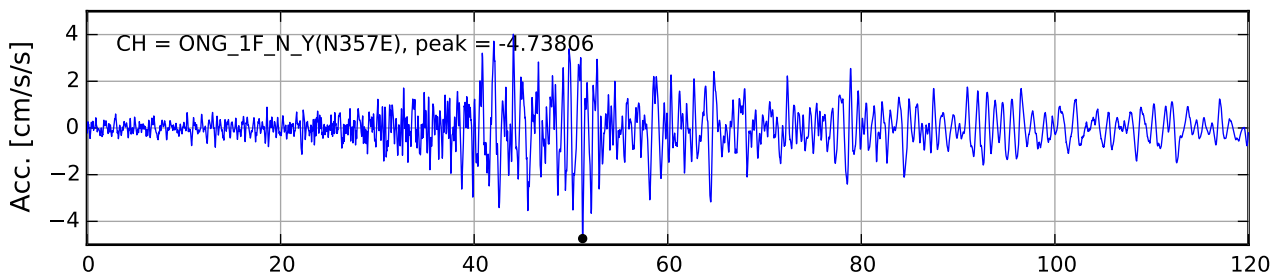
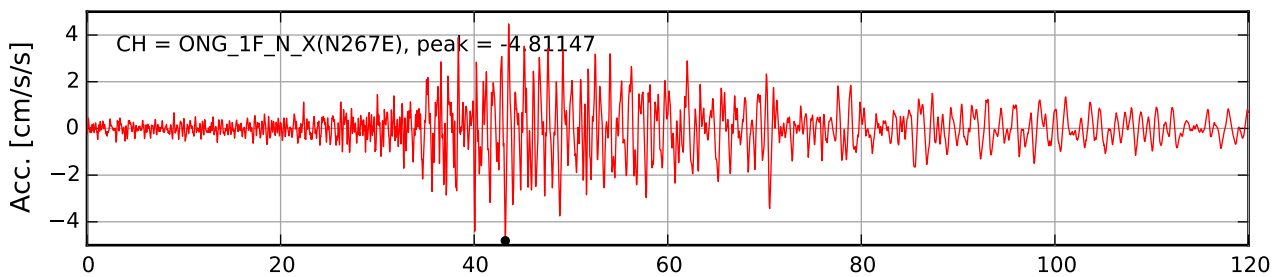
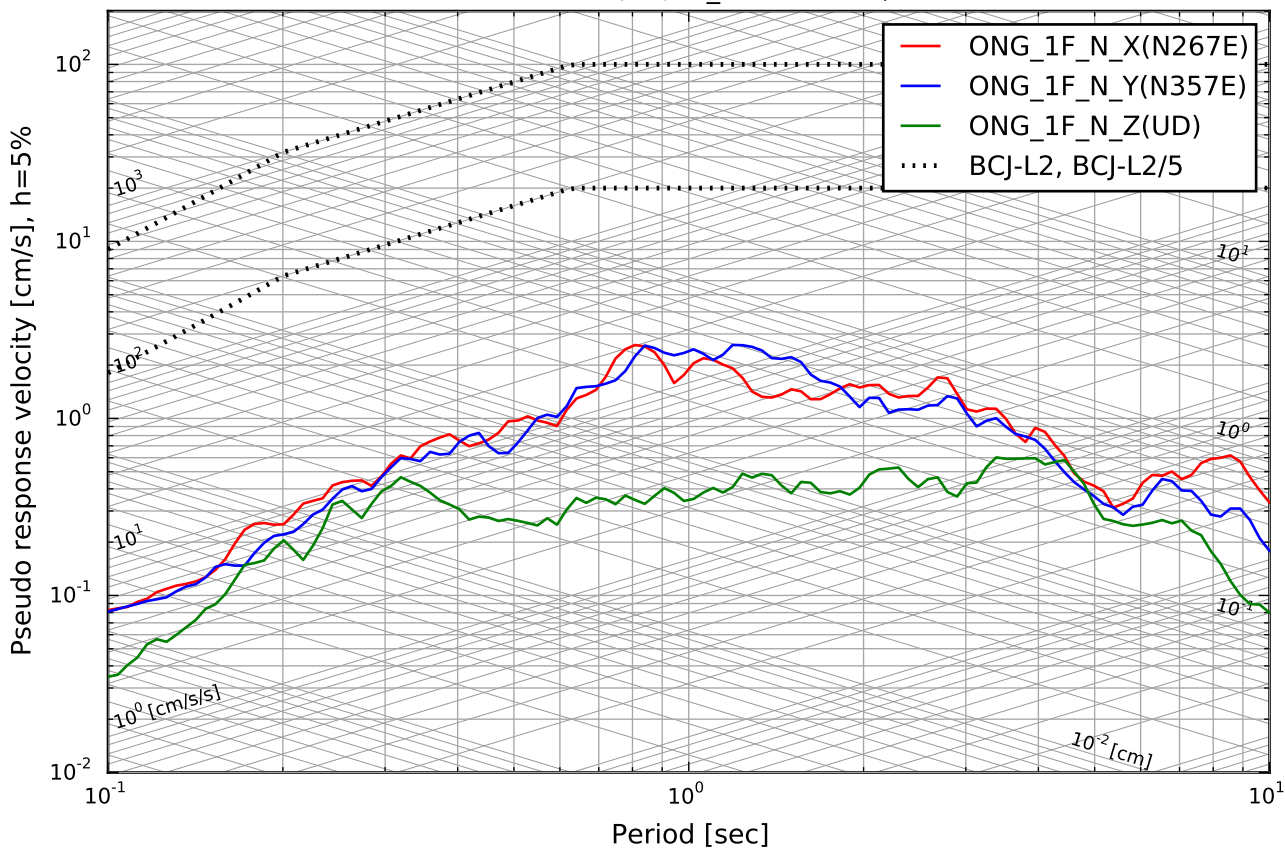
2015/05/13 06:14:00 at : UKM, Intensity: 2.4



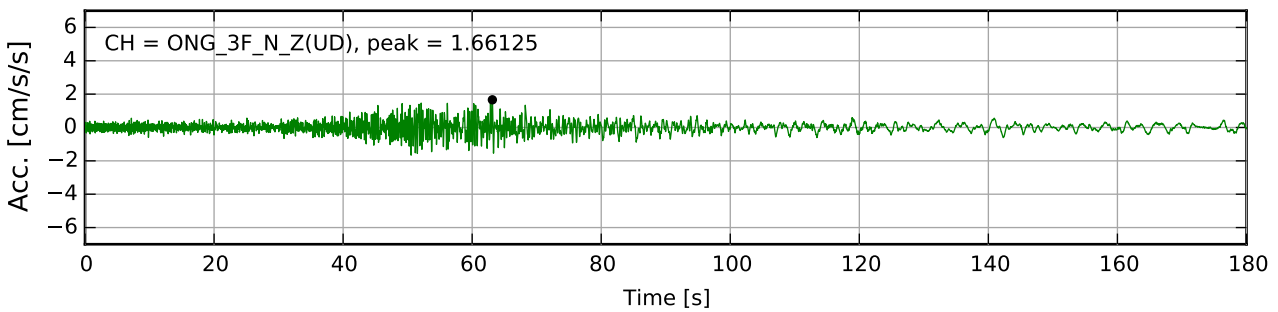
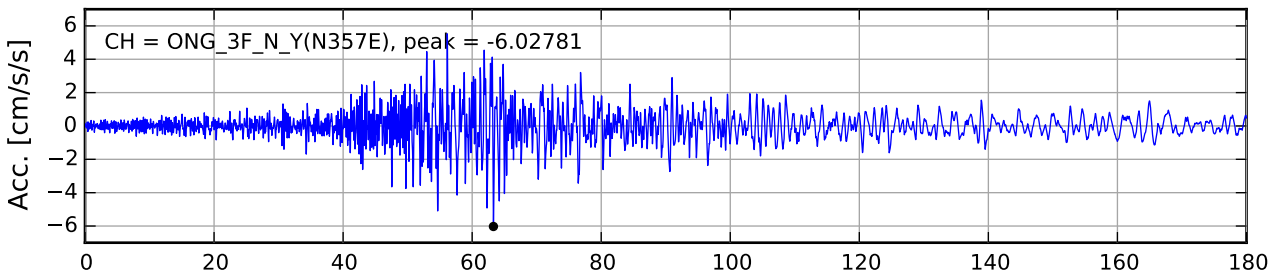
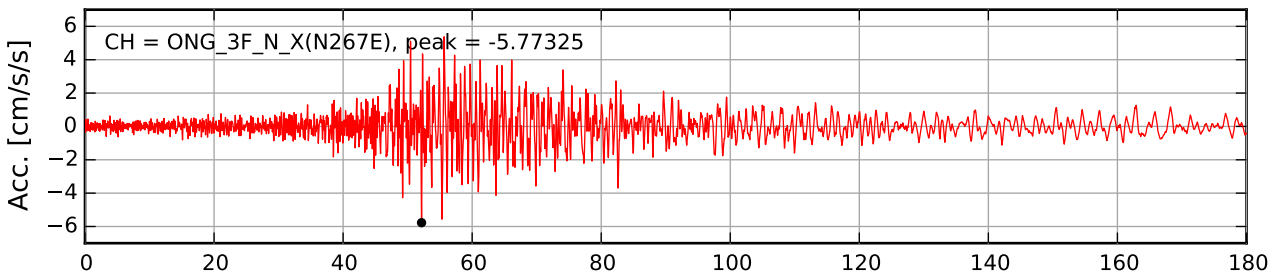
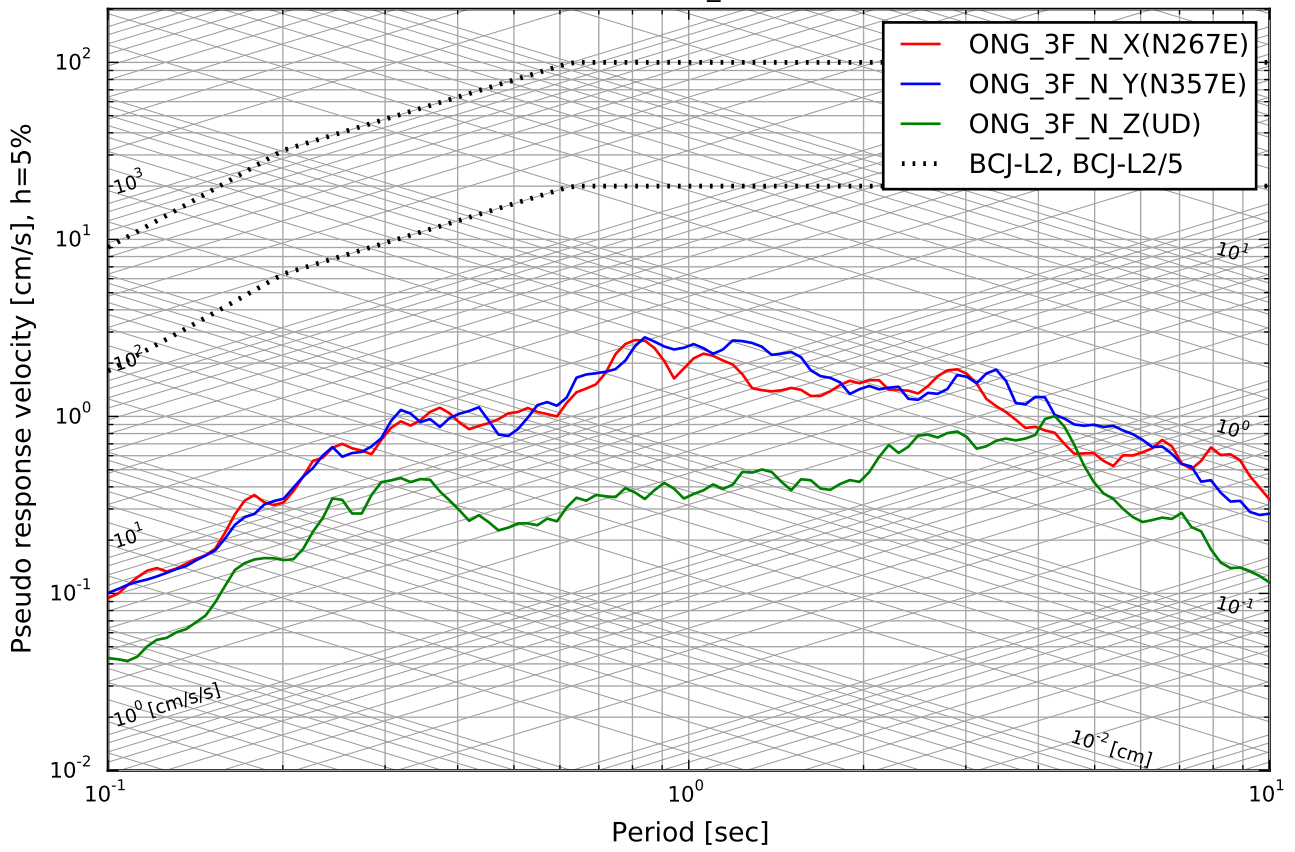
2015/05/13 06:14:00 at : UKM, Intensity: 3.1



Start Time = 2015/05/13_06:14:13.00, SI = 2.0



Start Time = 2015/05/13_06:14:01.00, SI = 2.1



Start Time = 2015/05/13_06:14:55.00, SI = 1.3

