

強震観測速報(2016年熊本地震)

地震諸元

表1 地震諸元

発震時	緯度経度	震源深さ	規模	震央地名
2016/04/14 21:26:34.4	32° 44.5' N 130° 48.5' E	11 km	6.5	熊本県熊本地方

強震記録

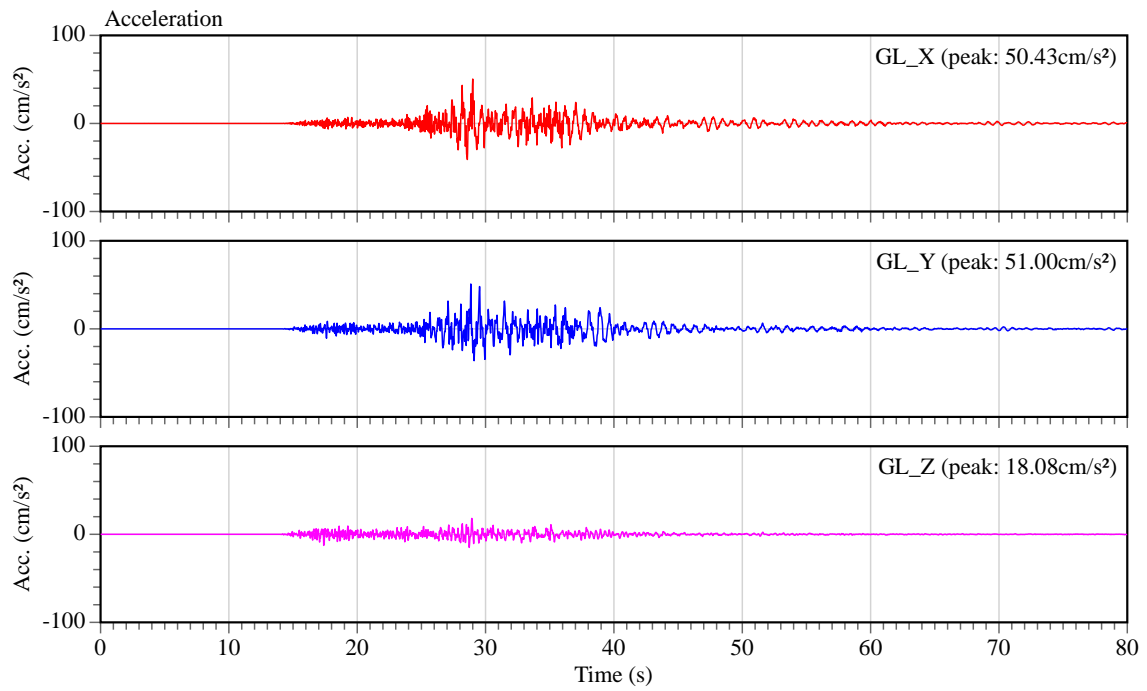
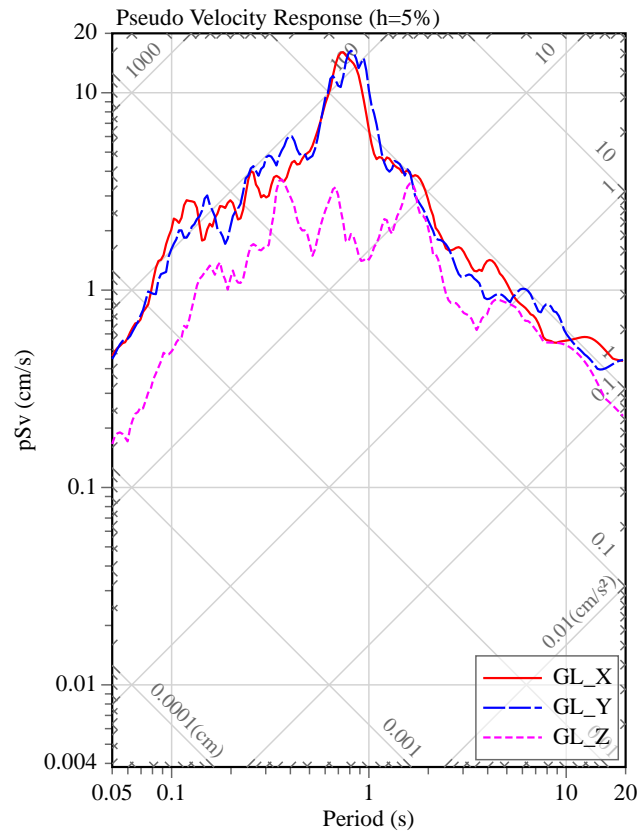
表 2.1 強震記録一覧

記号	住所	Δ (km)	I_{JMA}	設置 方位	位置	最大加速度 (cm/s ²)			備考
						H1	H2	V	
NBO	宮崎県延岡市	82	3.8	358°	GL	50.43	51.00	18.08	
					1F	-41.23	-51.04	14.81	
					4F	-79.27	-65.97	17.28	
MYZ	宮崎県宮崎市	109	3.6	357°	BF	-38.38	36.29	-22.06	
					1F	-19.23	-32.85	7.701	
					9F	-54.40	-94.43	-20.21	

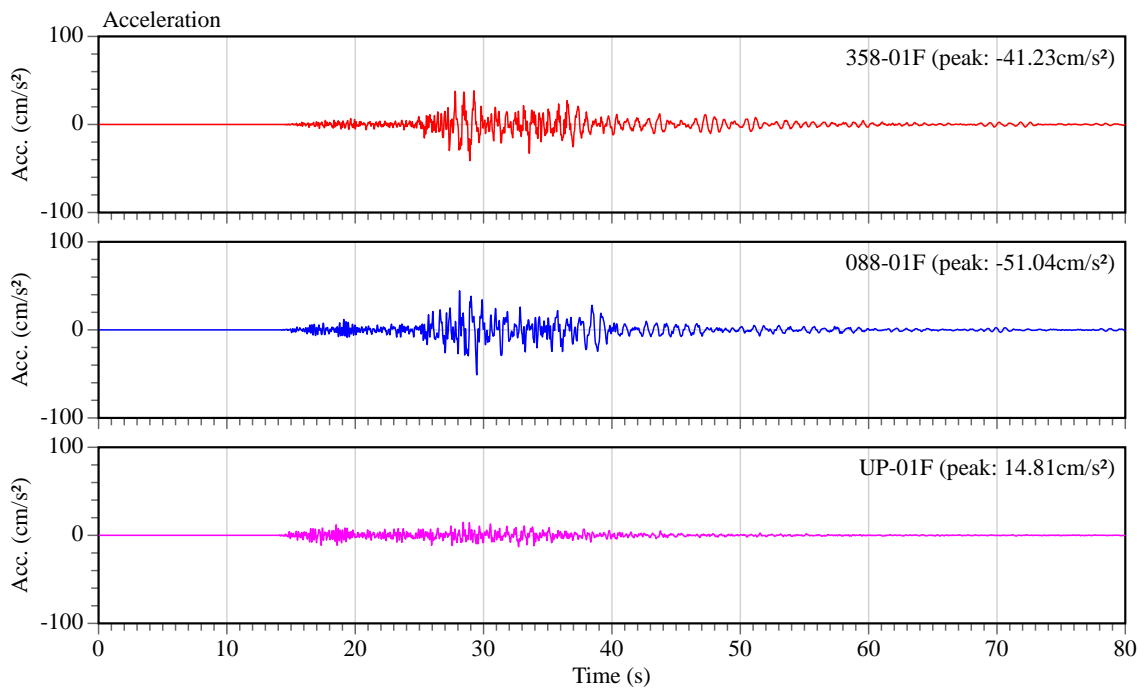
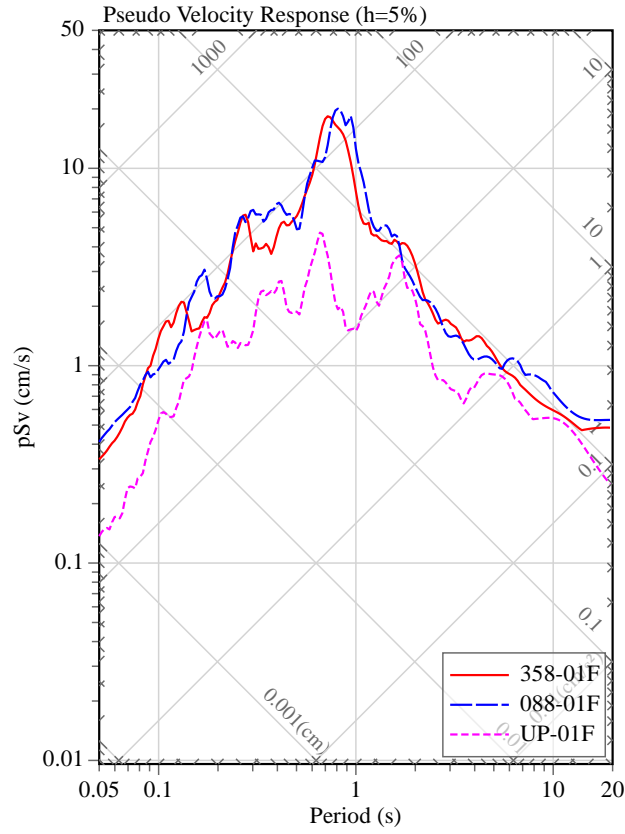
観測地点位置



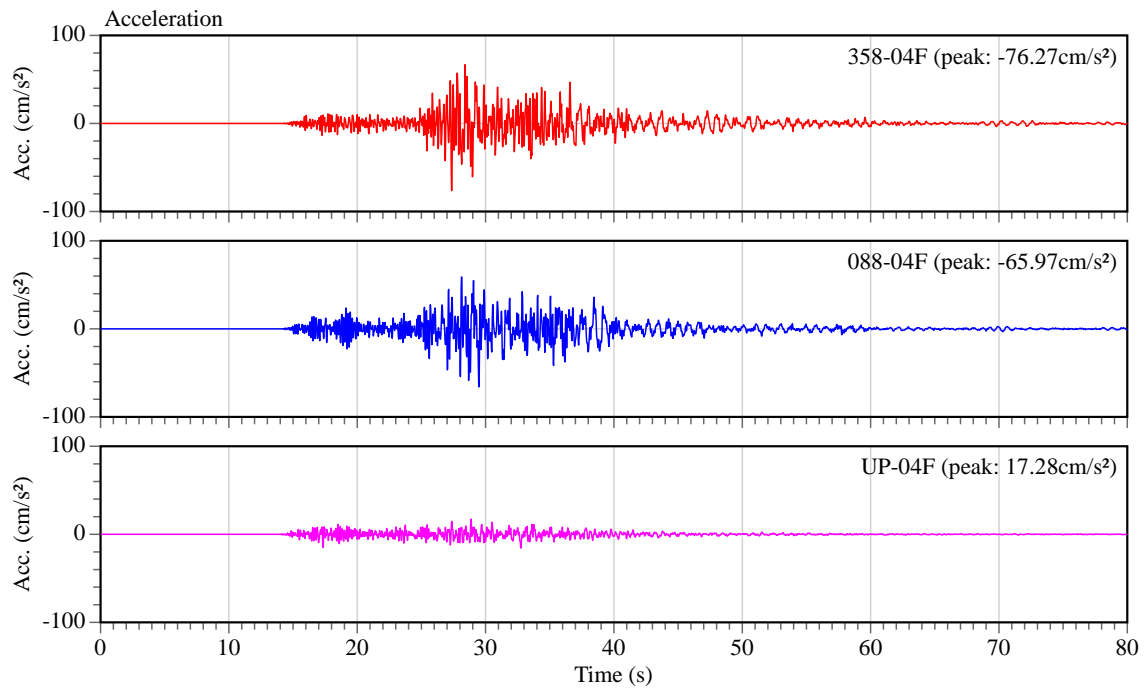
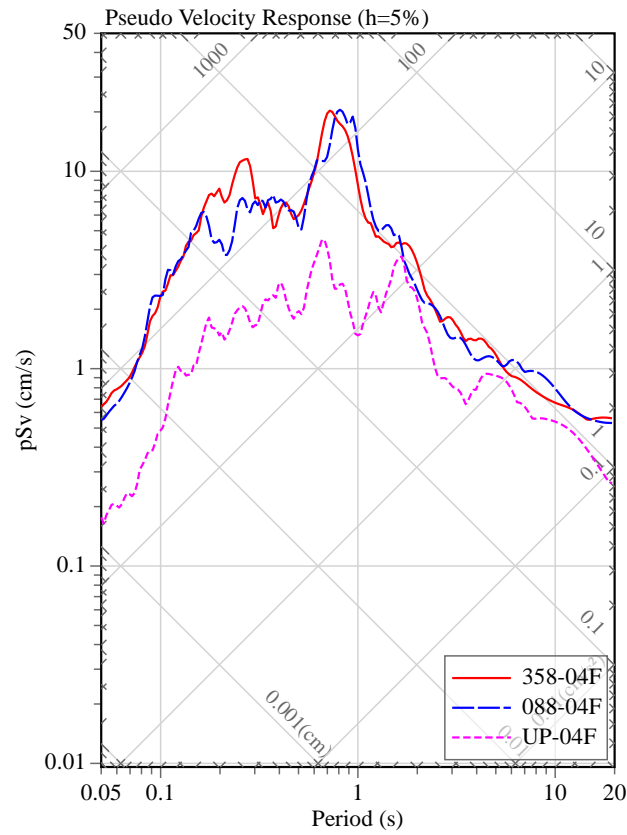
2016/04/14 21:26:20 at NBO: NILIM station, Intensity: 3.8



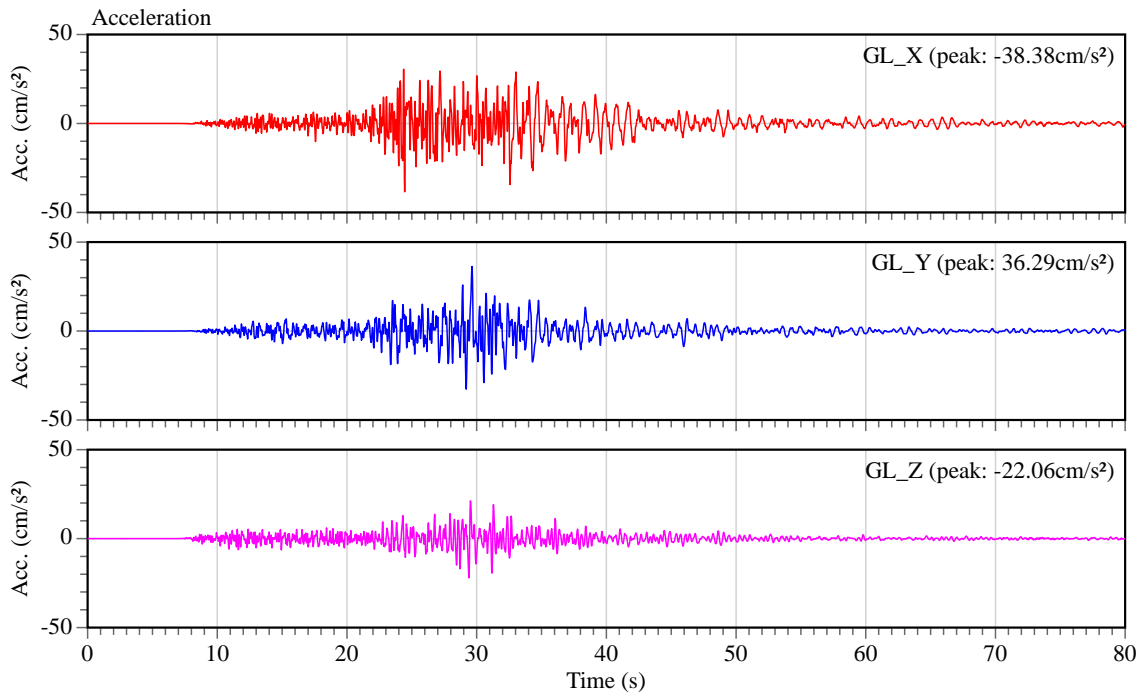
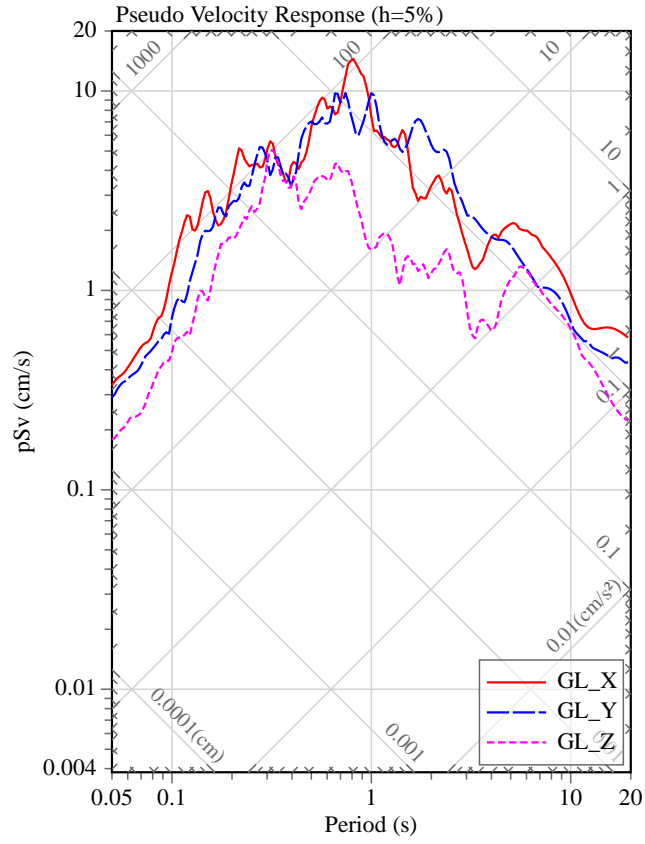
2016/04/14 21:26:20 at NBO: NILIM station, Intensity: 3.8



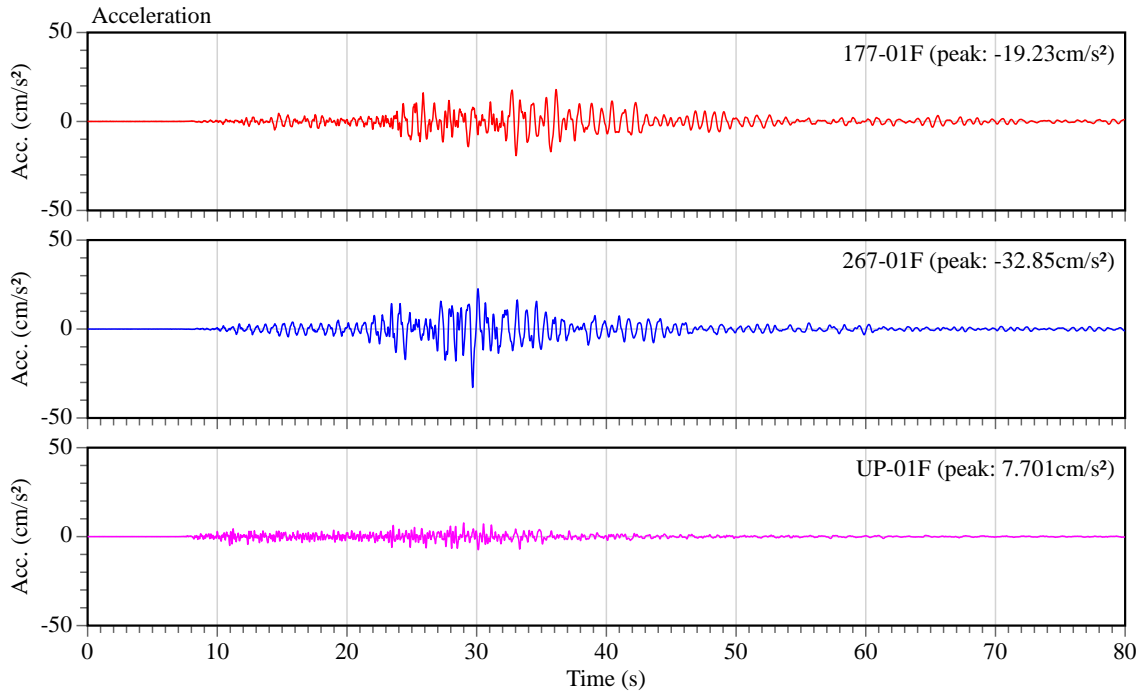
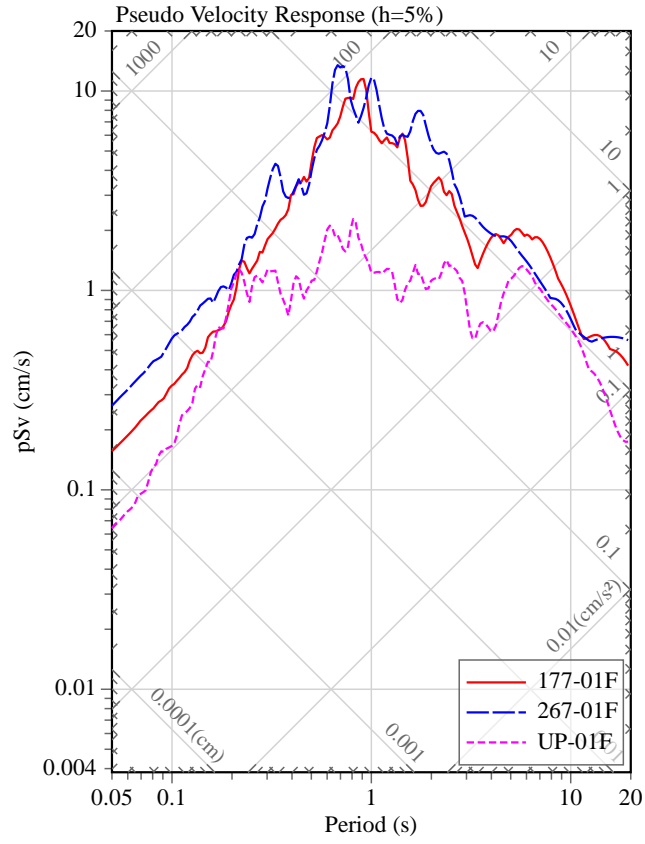
2016/04/14 21:26:20 at NBO: NILIM station, Intensity: 4.0



2016/04/14 21:26:36 at MYZ: NILIM station, Intensity: 3.6



2016/04/14 21:26:36 at MYZ: NILIM station, Intensity: 3.4



2016/04/14 21:26:36 at MYZ: NILIM station, Intensity: 4.6

