

## 強震観測速報(2016年鳥取県中部)

## 地震諸元

表1 地震諸元

| 発震時                   | 緯度経度                     | 震源深さ  | 規模  | 震央地名  |
|-----------------------|--------------------------|-------|-----|-------|
| 2016/10/21 14:07:22.5 | 35° 22.8' N 133° 51.3' E | 11 km | 6.6 | 鳥取県中部 |

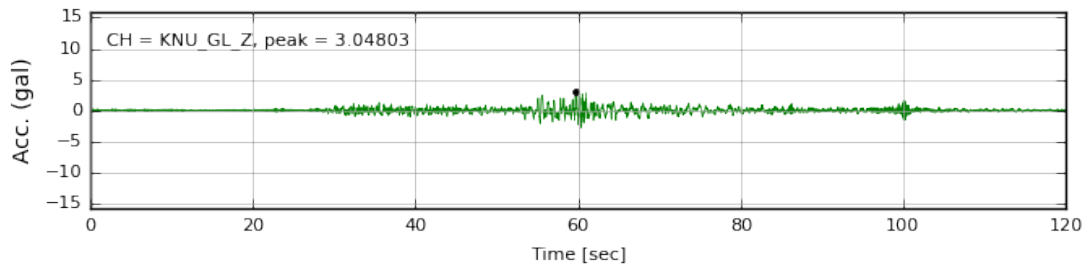
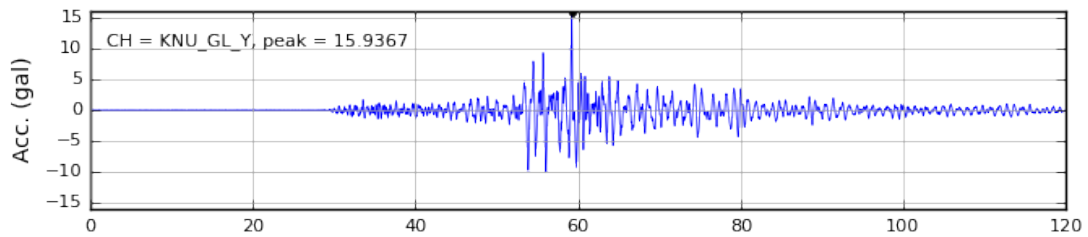
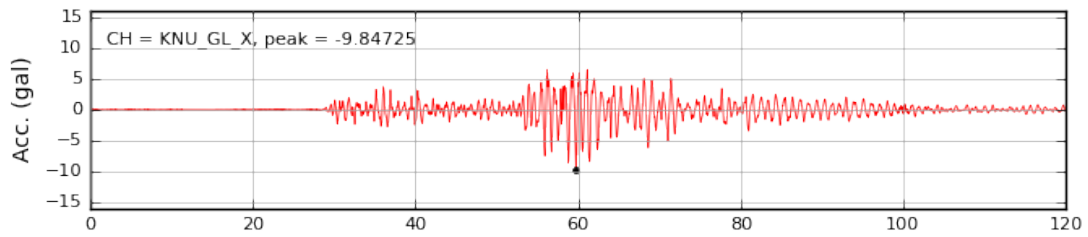
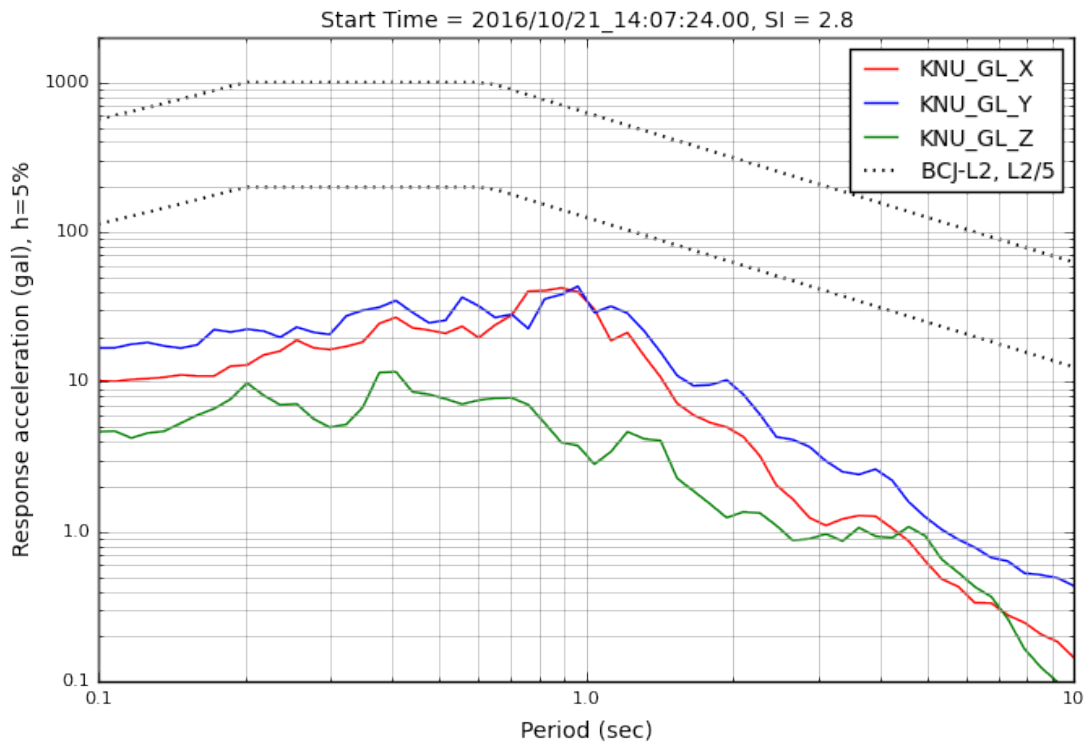
## 強震記録

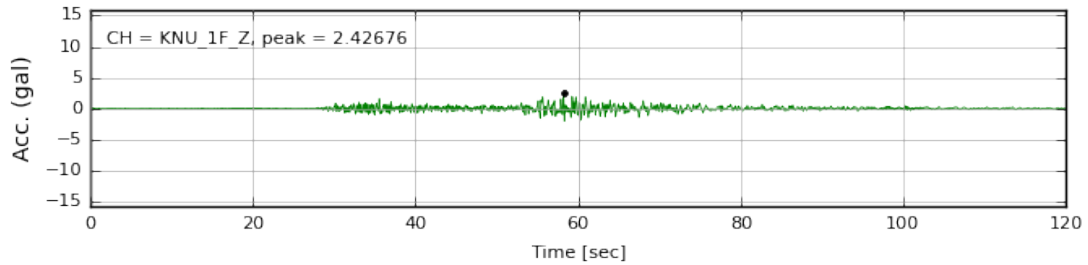
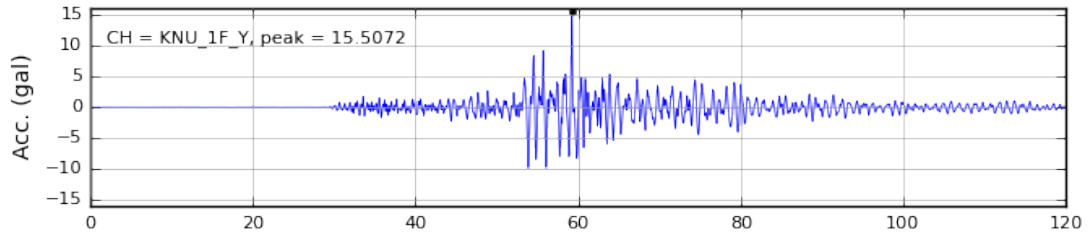
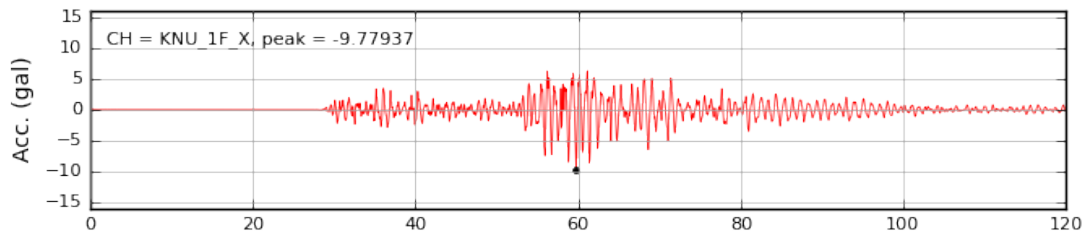
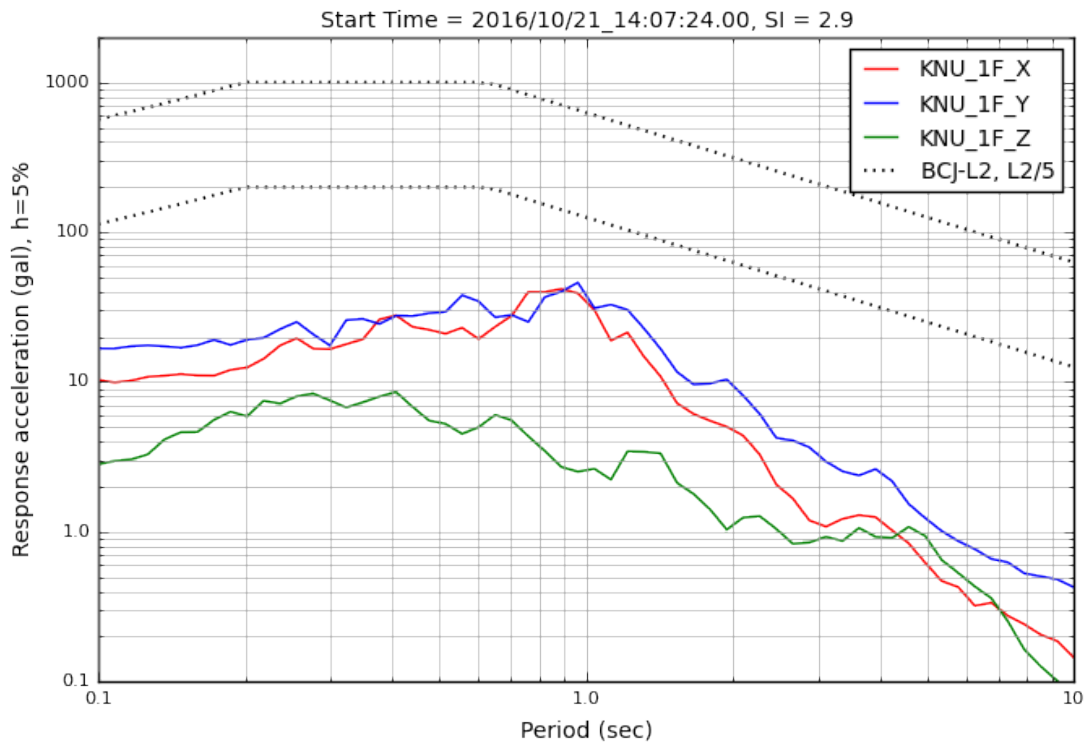
表2.1 強震記録一覧

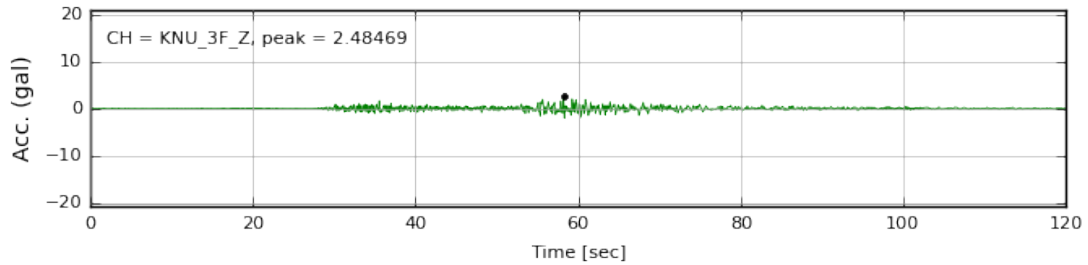
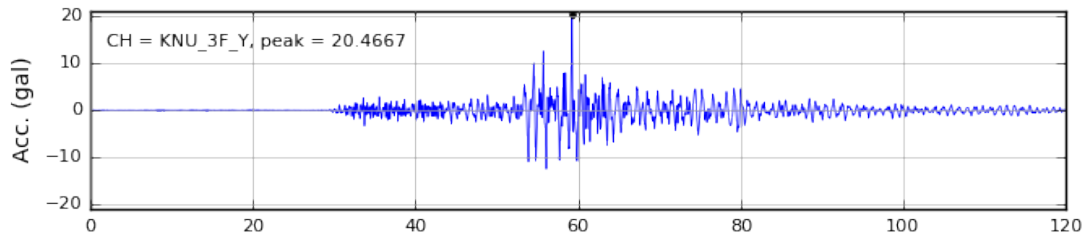
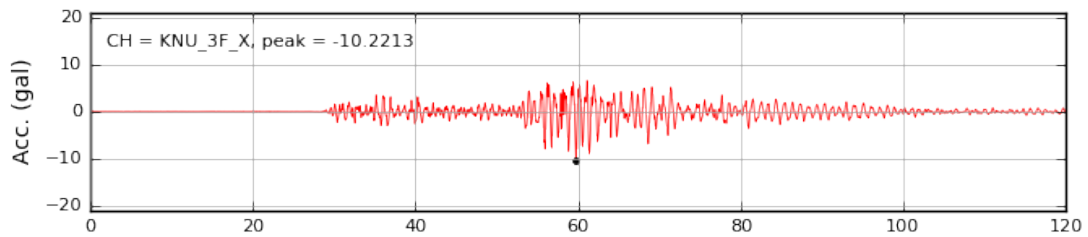
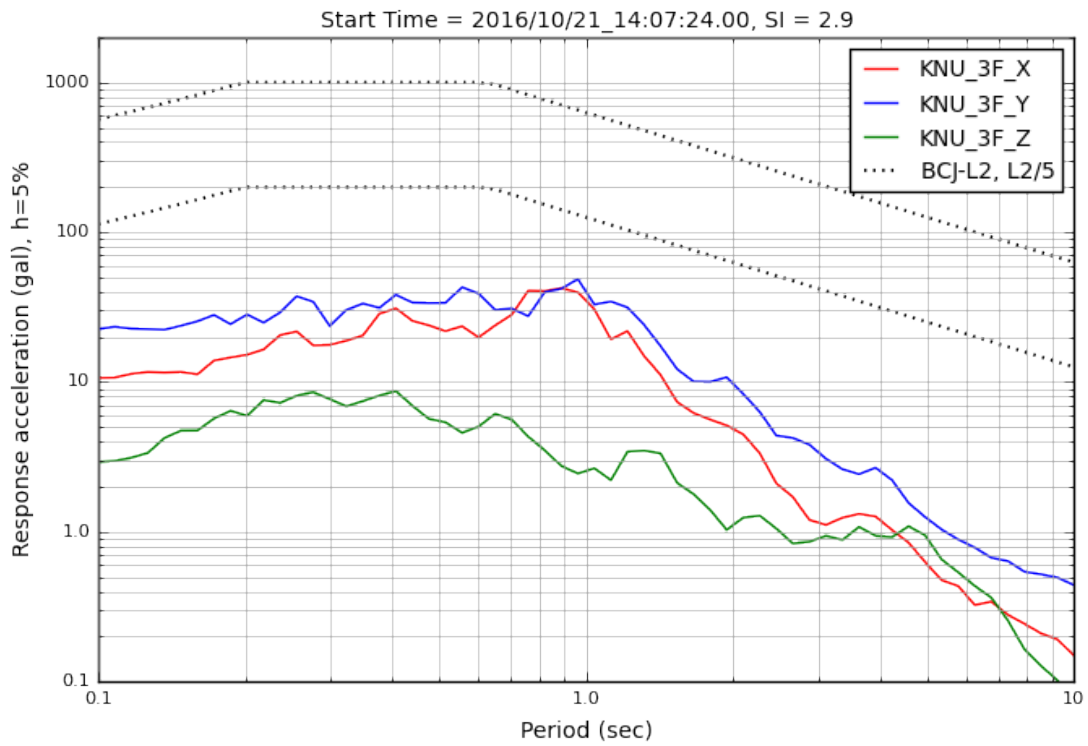
| 記号  | 住所      | $\Delta$<br>(km) | $I_{JMA}$ | 設置<br>方位 | 位置 | 最大加速度 (cm/s <sup>2</sup> ) |        |        | 備考 |
|-----|---------|------------------|-----------|----------|----|----------------------------|--------|--------|----|
|     |         |                  |           |          |    | H1                         | H2     | V      |    |
| KNU | 高知県高知市  | 203              | 2.8       | 003°     | GL | -9.847                     | 15.93  | 3.048  |    |
|     |         |                  |           |          | 1F | -9.779                     | 15.50  | 2.426  |    |
|     |         |                  |           |          | 3F | -10.22                     | 20.46  | 2.484  |    |
| TSM | 愛知県津島市  | 264              | 2.3       | 004°     | GL | 5.390                      | 5.423  | -2.760 |    |
|     |         |                  |           |          | 1F | 5.685                      | 4.330  | 2.664  |    |
| NG2 | 愛知県名古屋市 | 278              | 1.4       | 355°     | B1 | 1.860                      | -1.922 | -1.387 |    |
|     |         |                  |           |          | 1F | -3.707                     | -3.652 | -1.616 |    |
|     |         |                  |           |          | 8F | -4.897                     | -4.343 | -1.657 |    |
| NGZ | 愛知県名古屋市 | 279              | 1.7       | 265°     | GL | -2.592                     | 3.232  | 1.687  |    |
|     |         |                  |           |          | B2 | -2.374                     | 2.586  | 1.387  |    |
|     |         |                  |           |          | 9F | 5.935                      | 12.70  | 2.025  |    |
| NBO | 宮崎県延岡市  | 370              | 1.3       | 358°     | GL | -2.177                     | -1.366 | -0.503 |    |
| MYZ | 宮崎県宮崎市  | 446              | 1.1       | 357°     | GL | -1.788                     | -1.113 | -0.779 |    |

観測地点位置

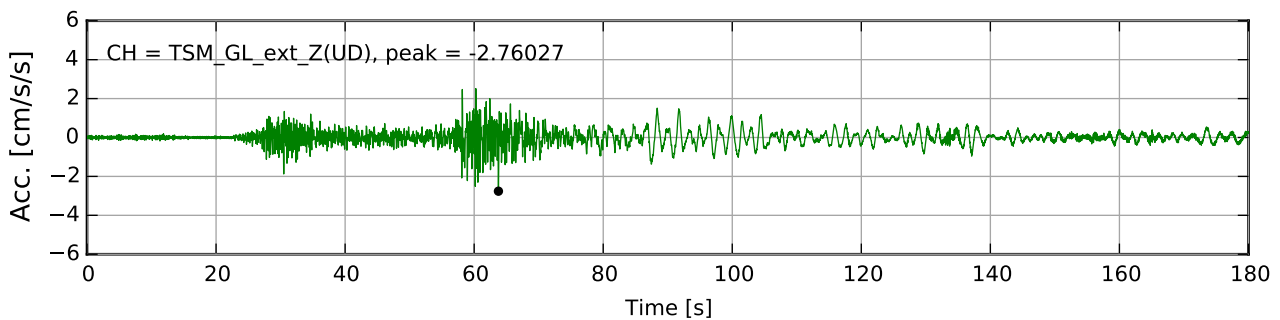
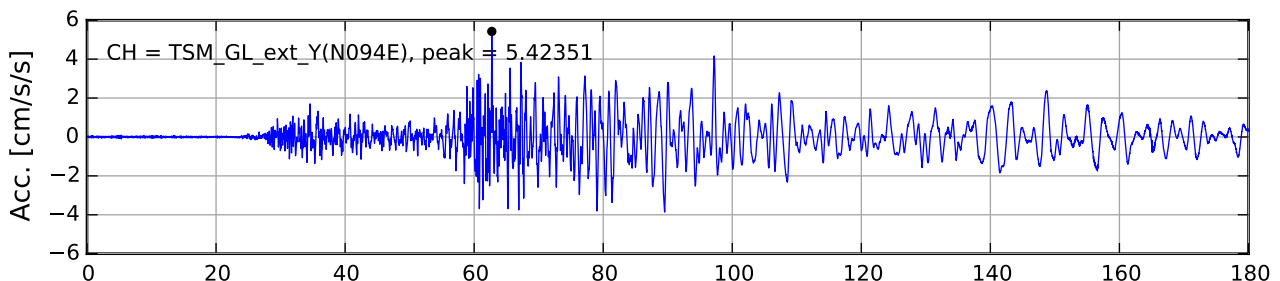
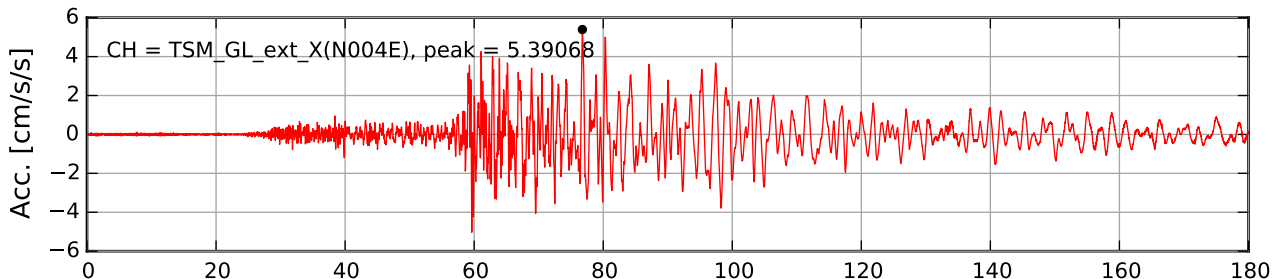
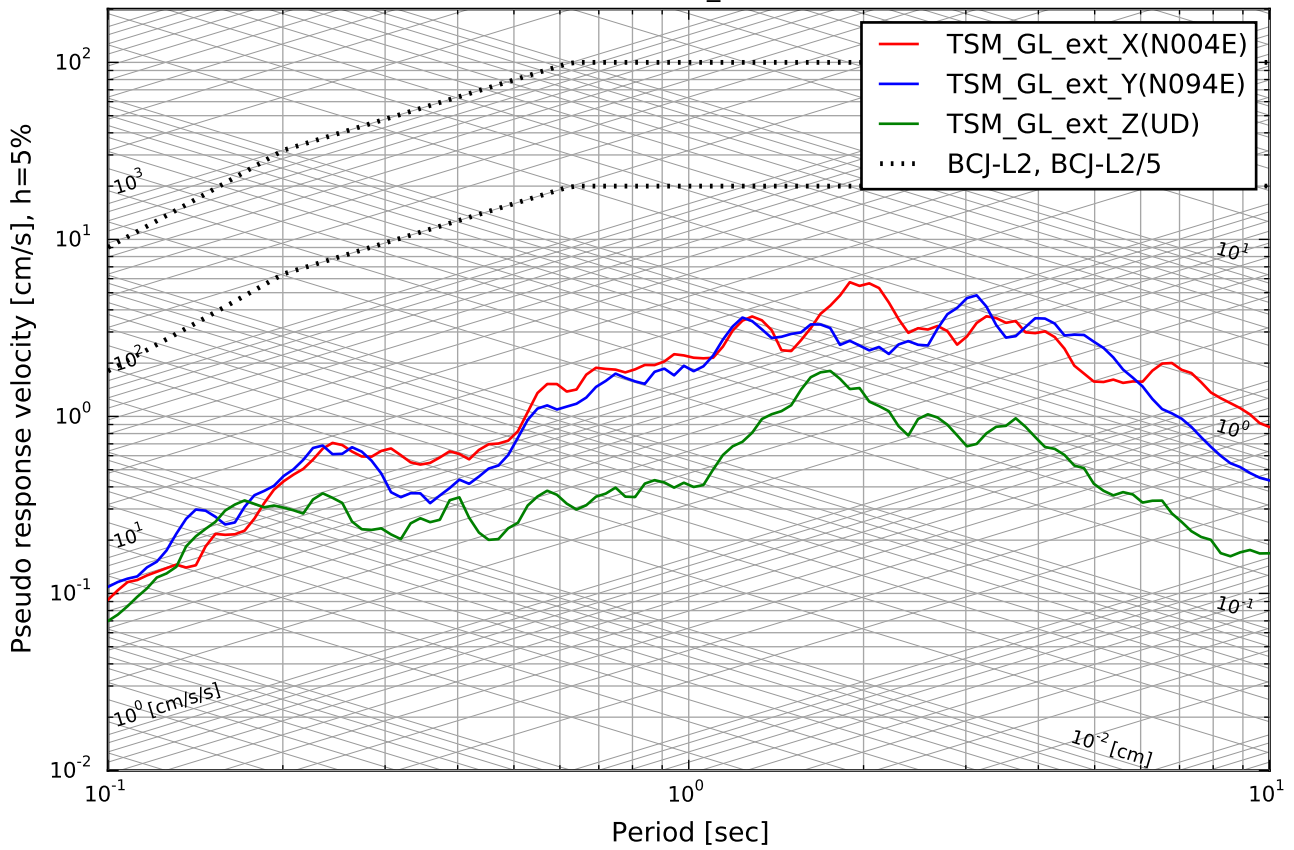




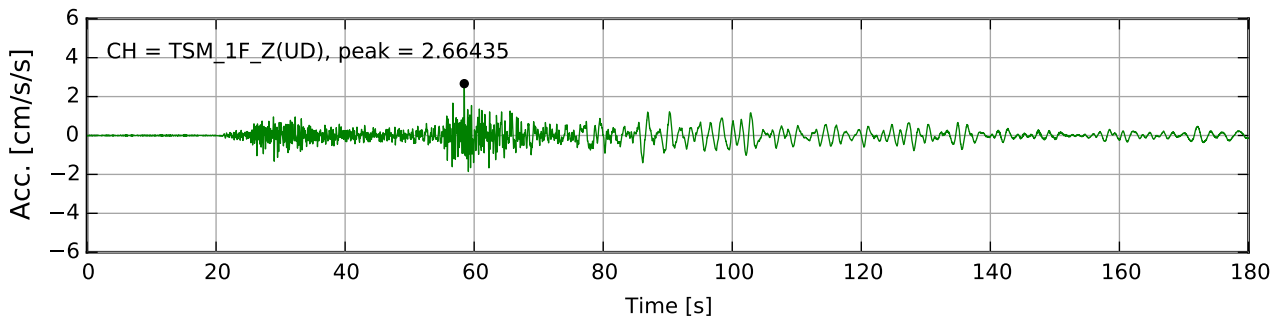
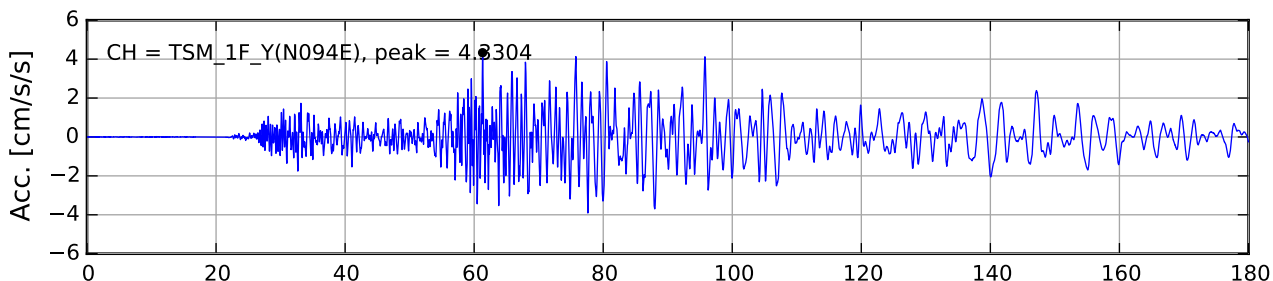
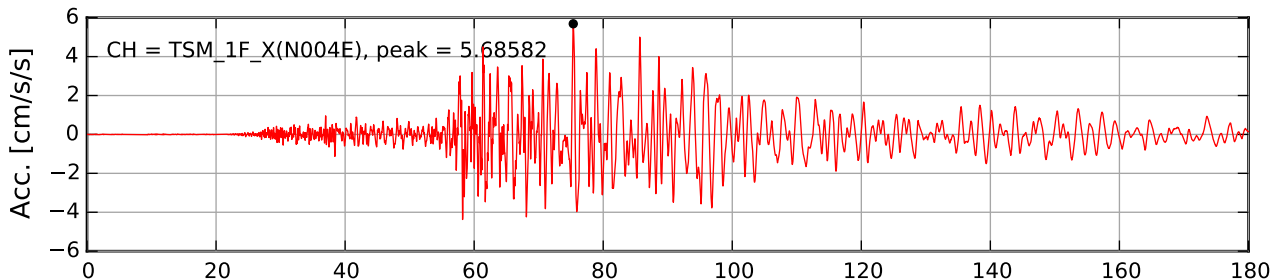
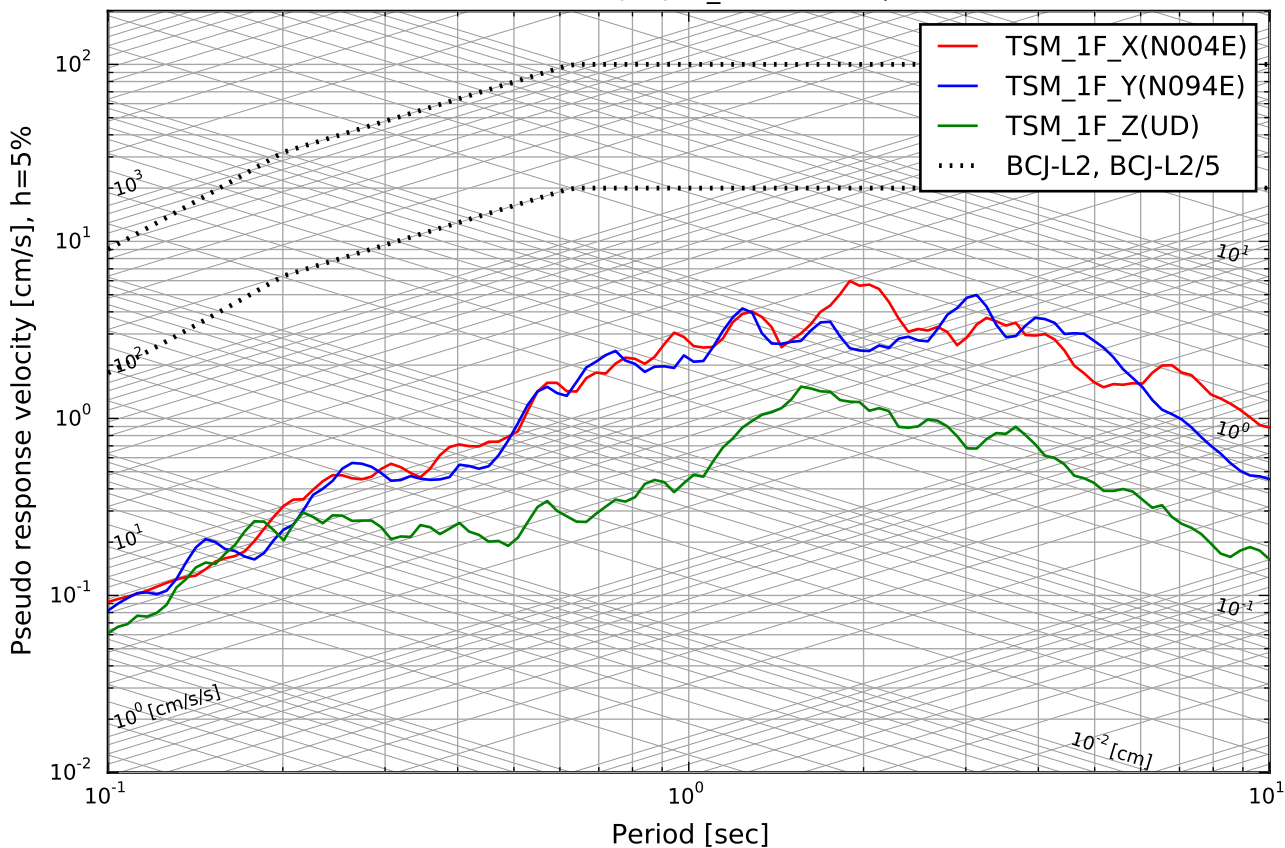




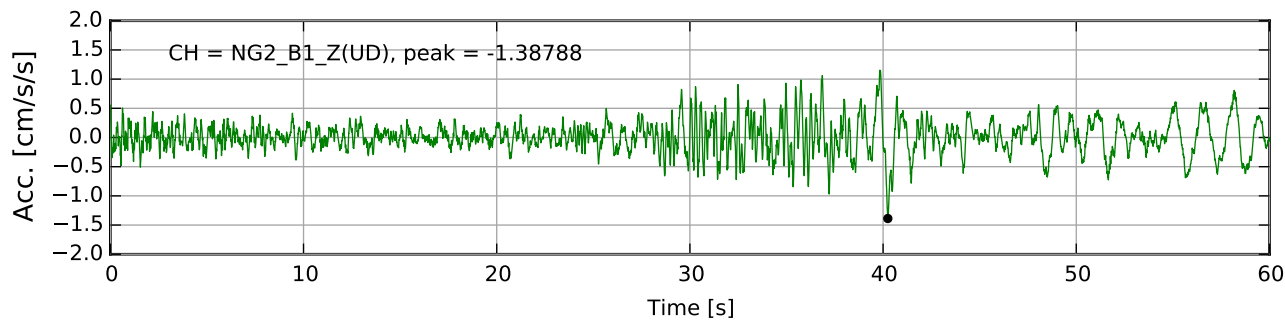
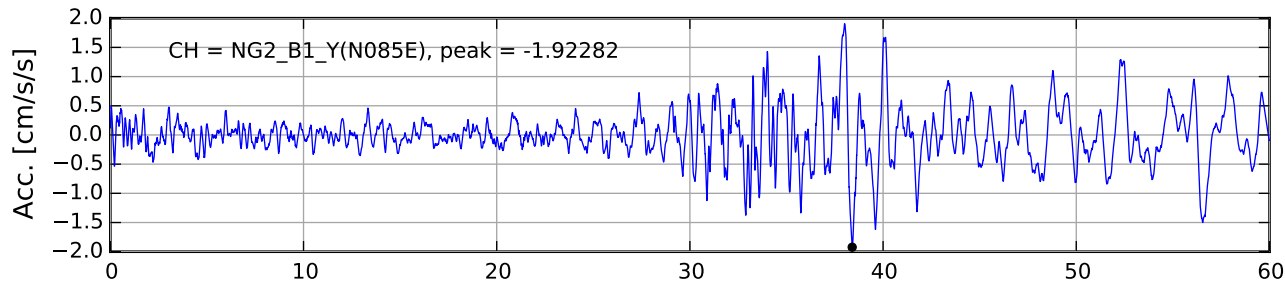
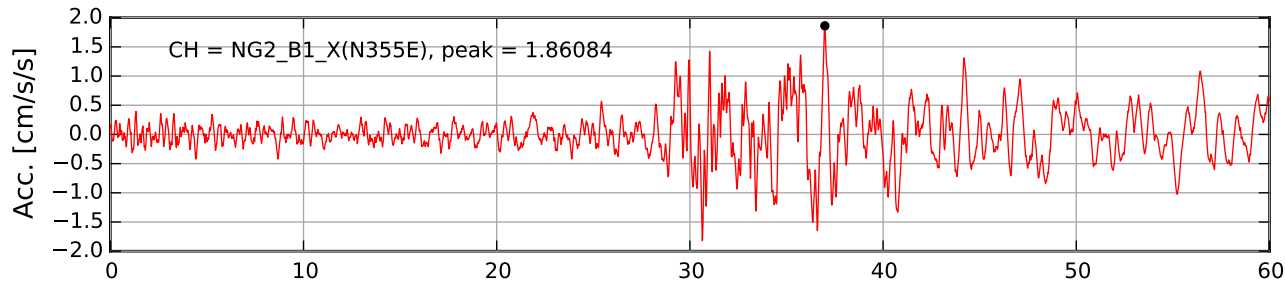
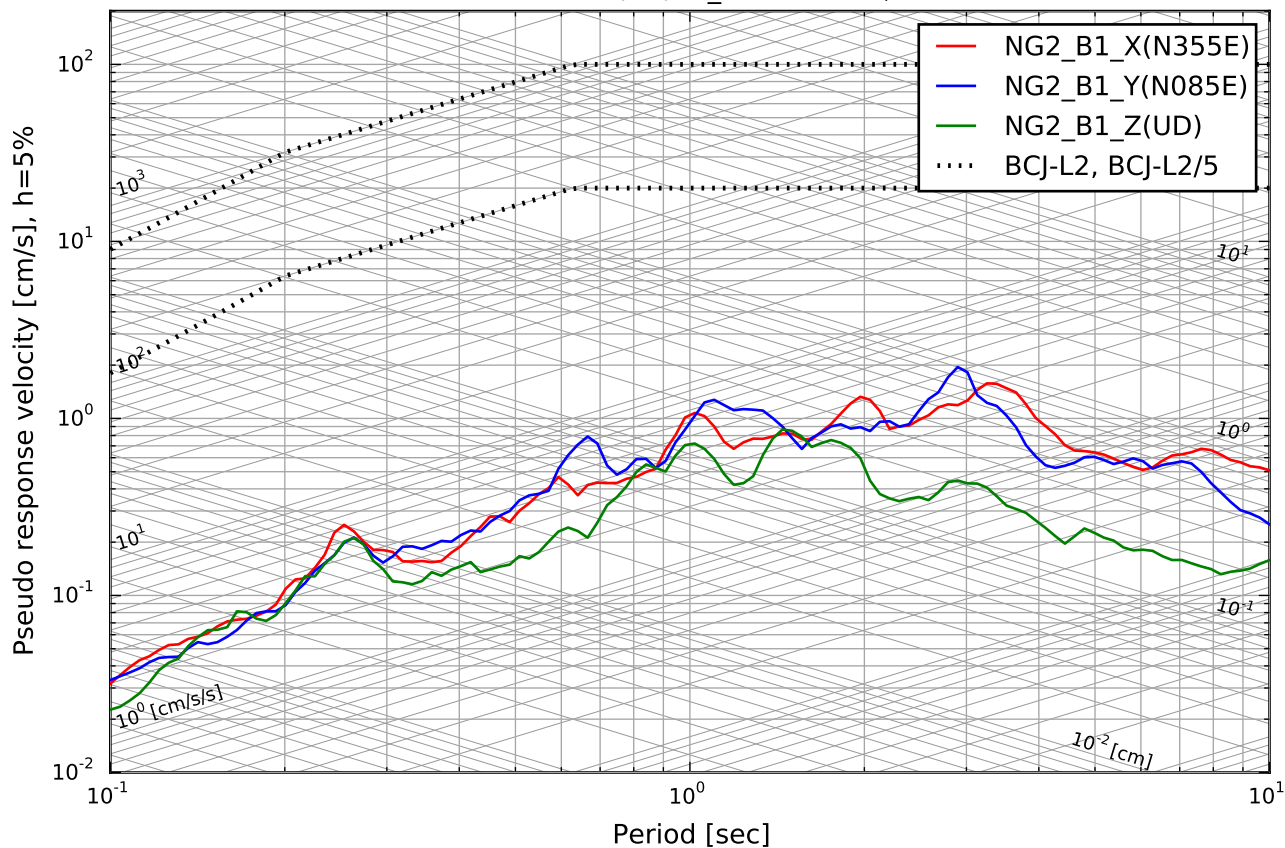
Start Time = 2016/10/21\_14:07:41.00, SI = 2.3



Start Time = 2016/10/21\_14:07:40.00, SI = 2.3

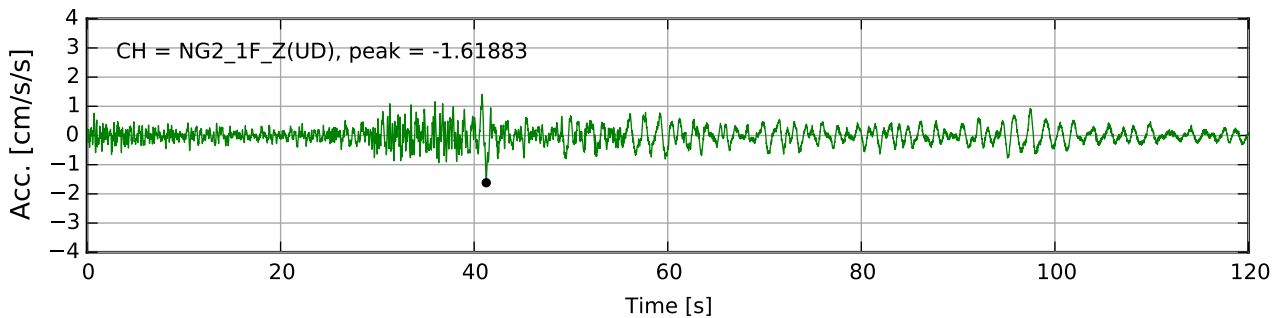
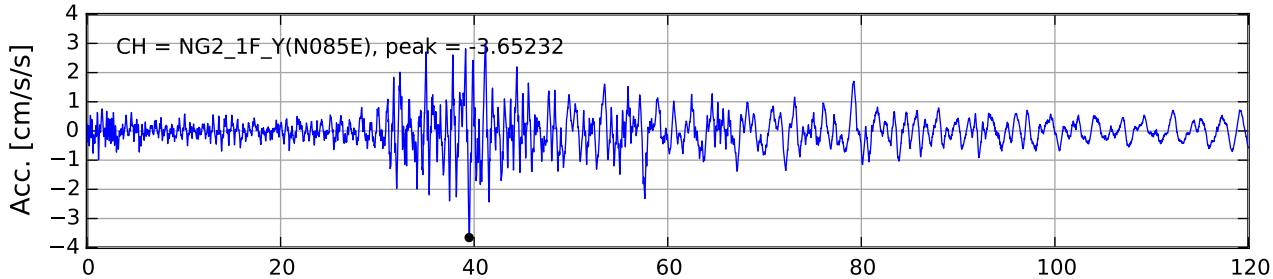
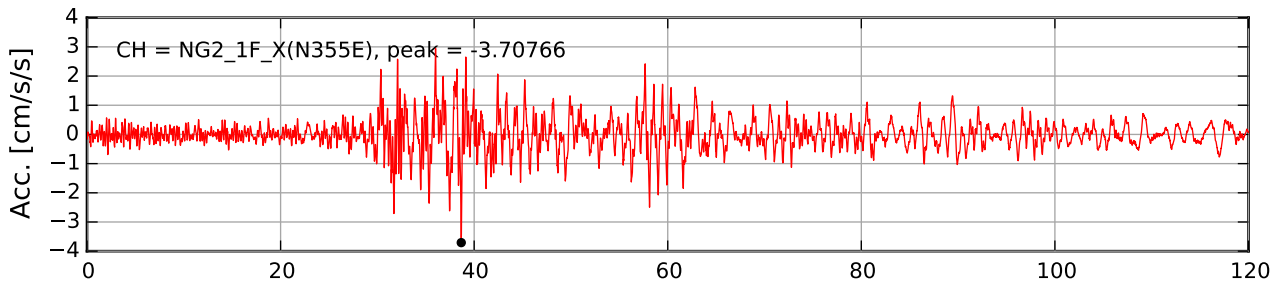
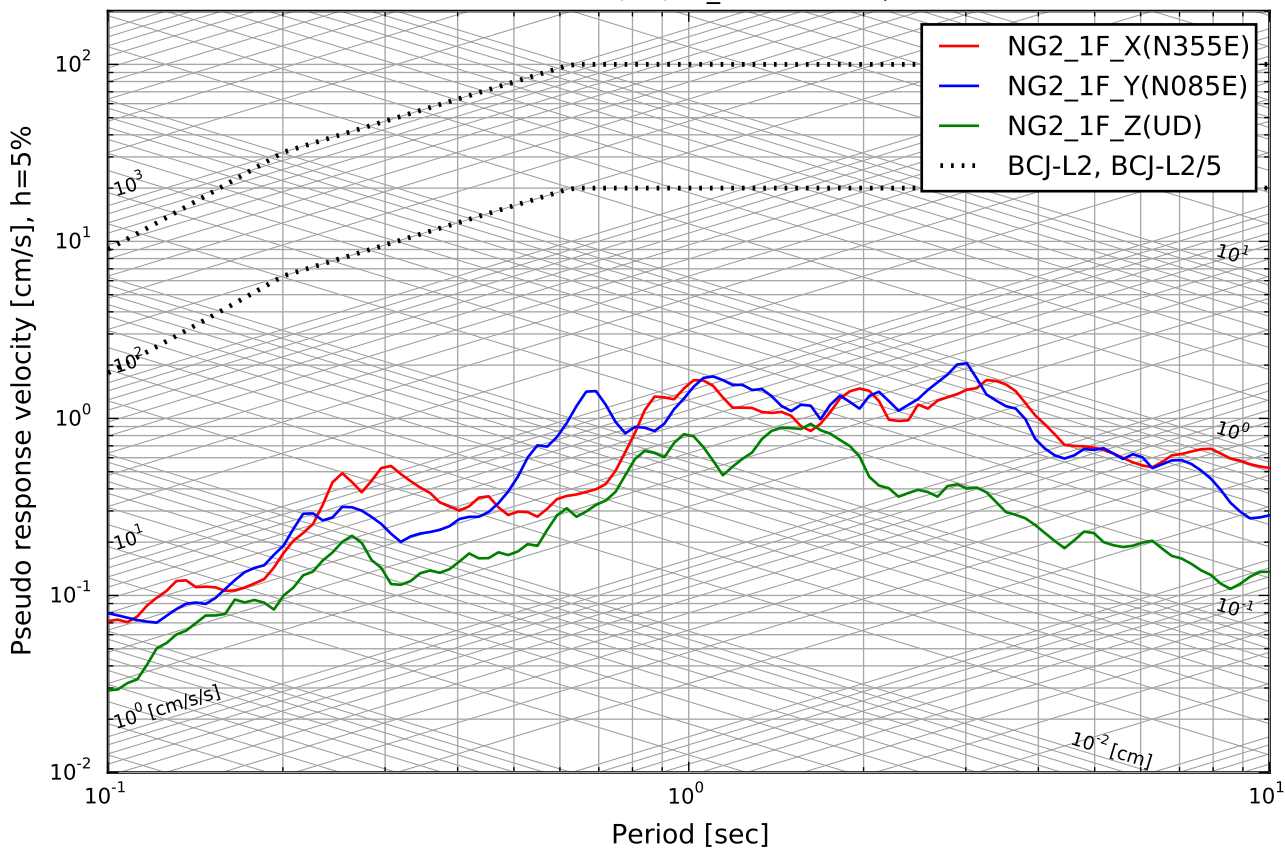


Start Time = 2016/10/21\_14:08:14.00, SI = 1.4

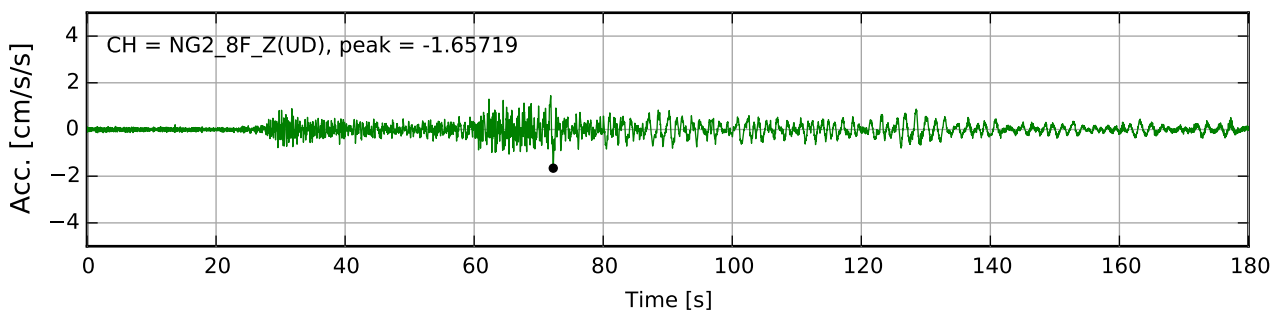
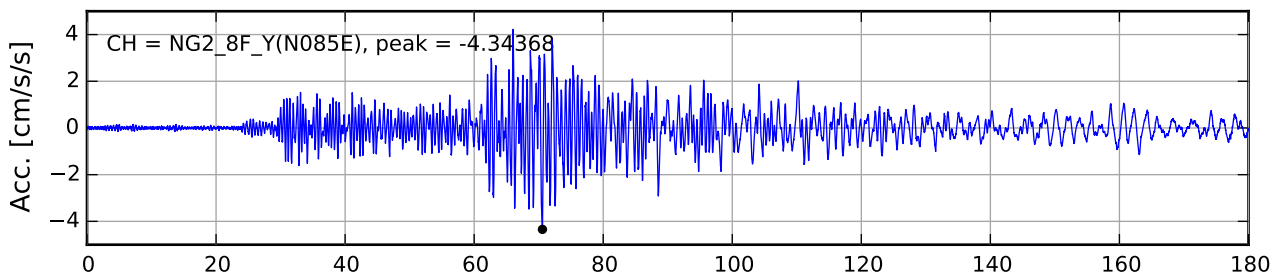
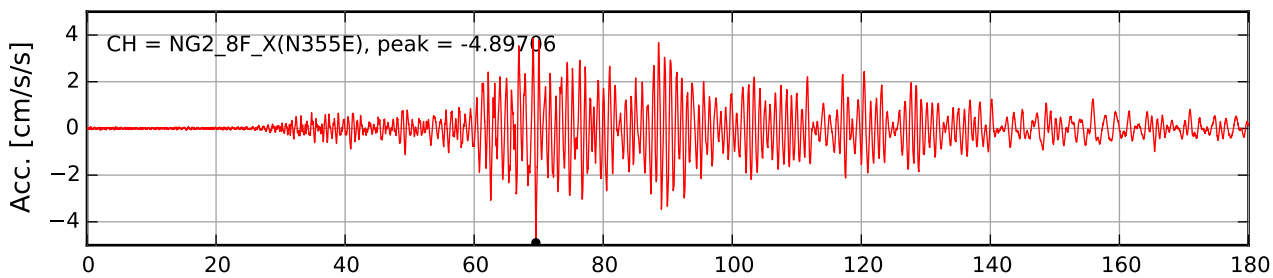
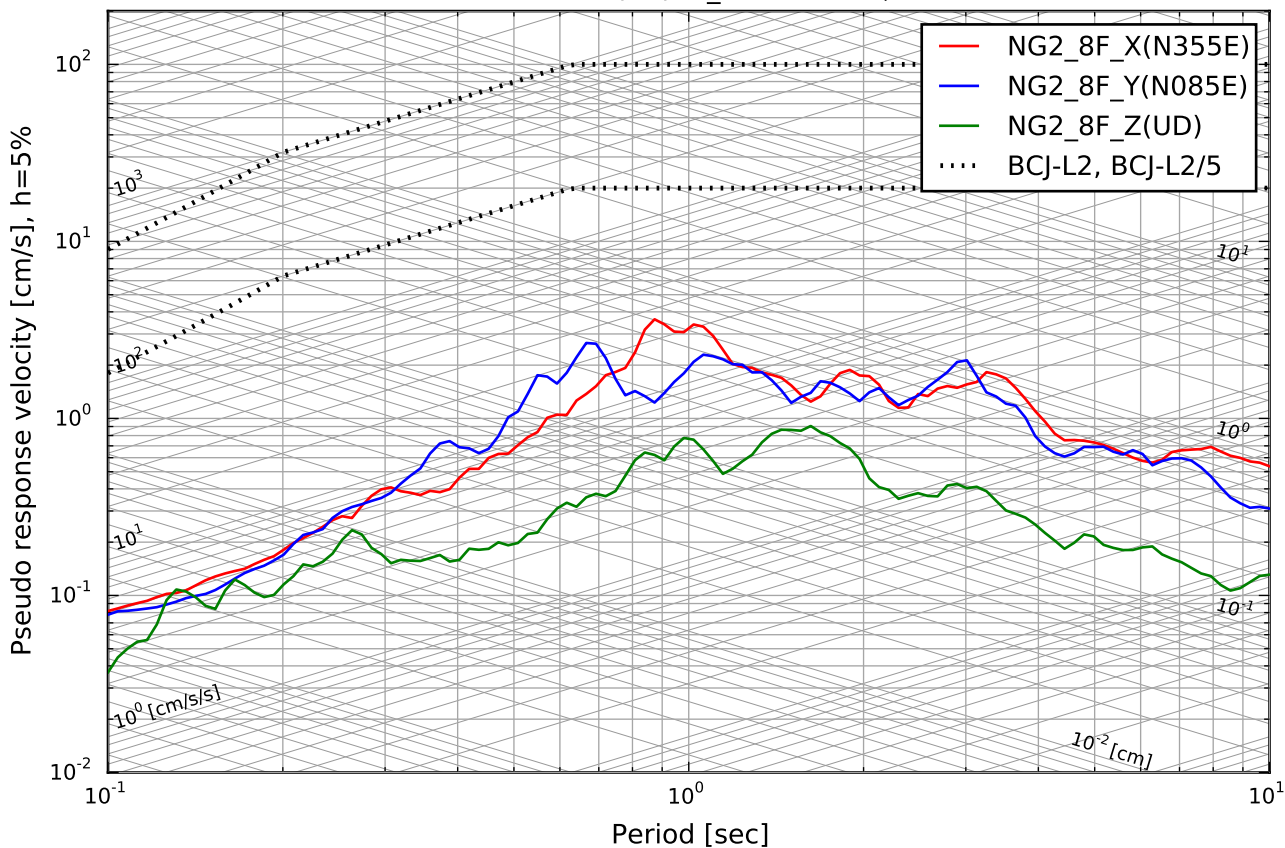




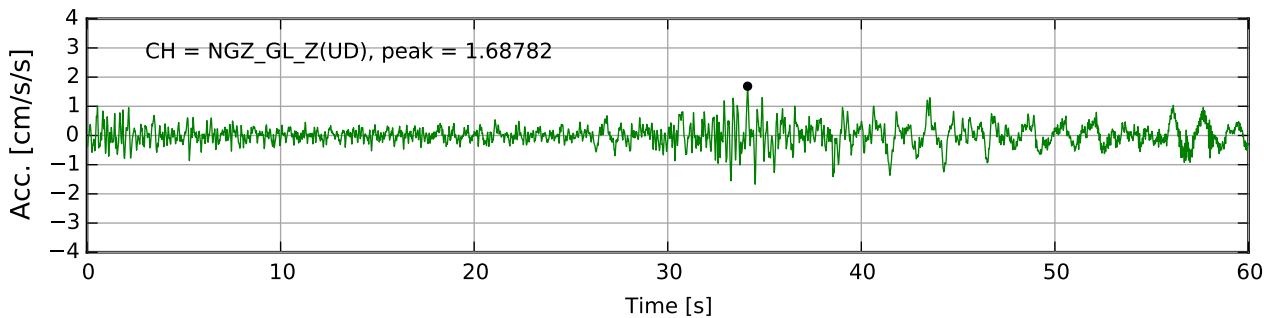
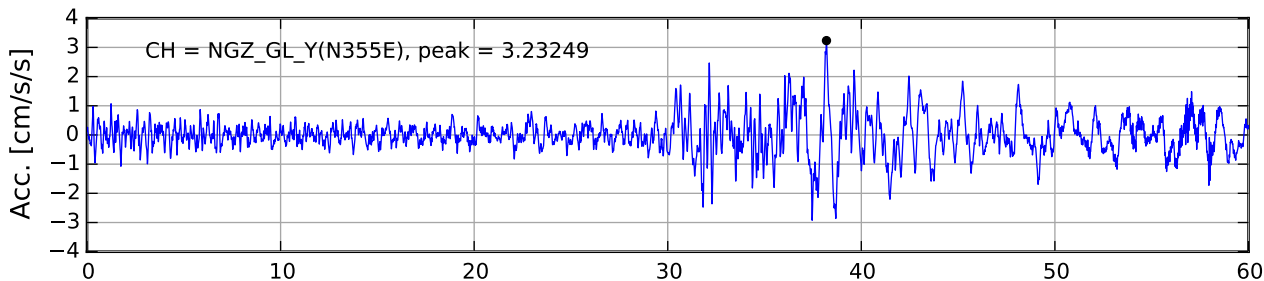
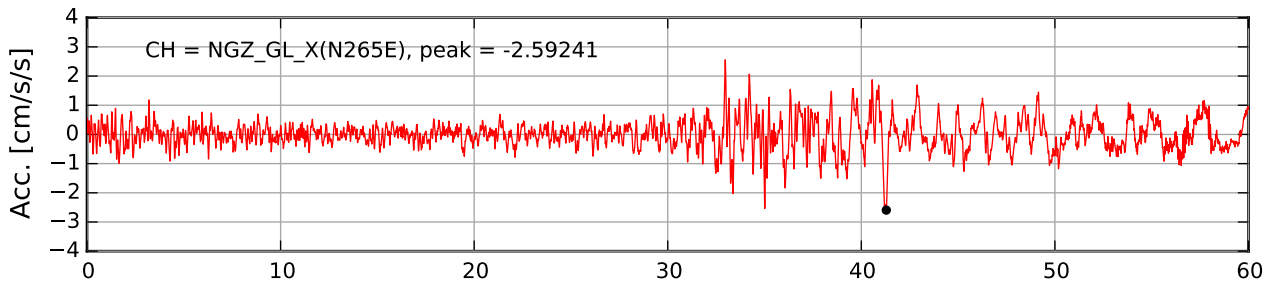
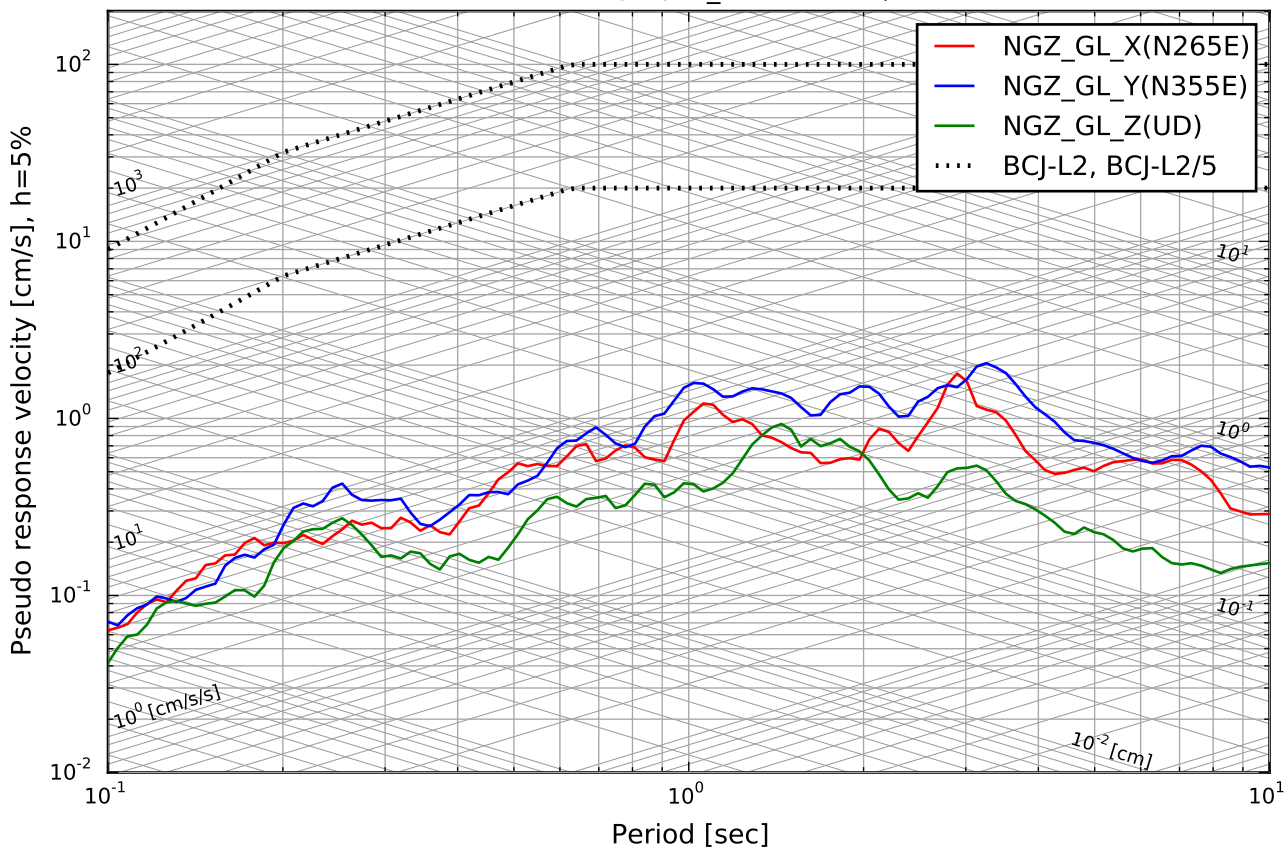
Start Time = 2016/10/21\_14:08:13.00, SI = 1.8



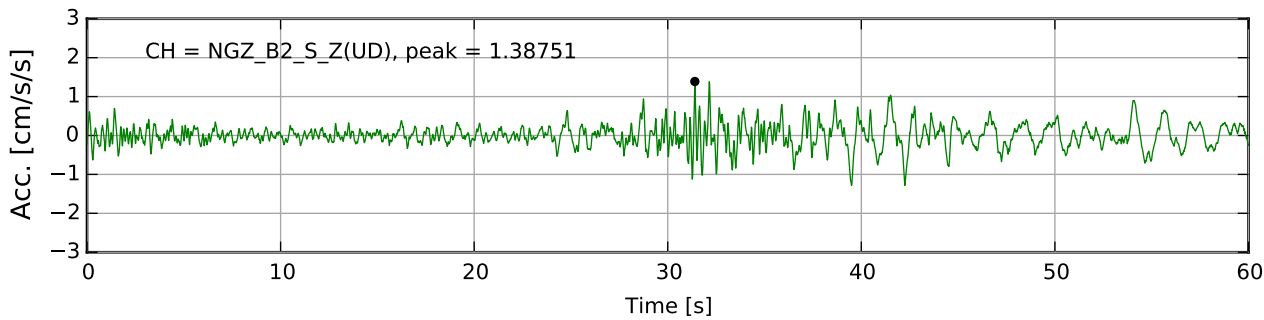
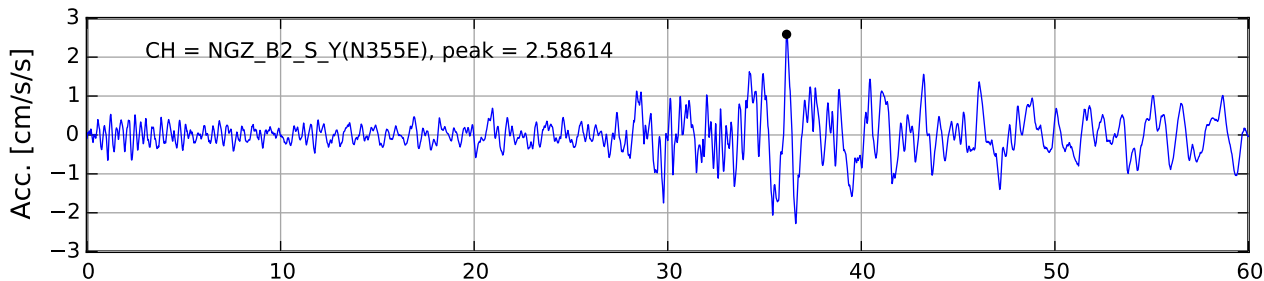
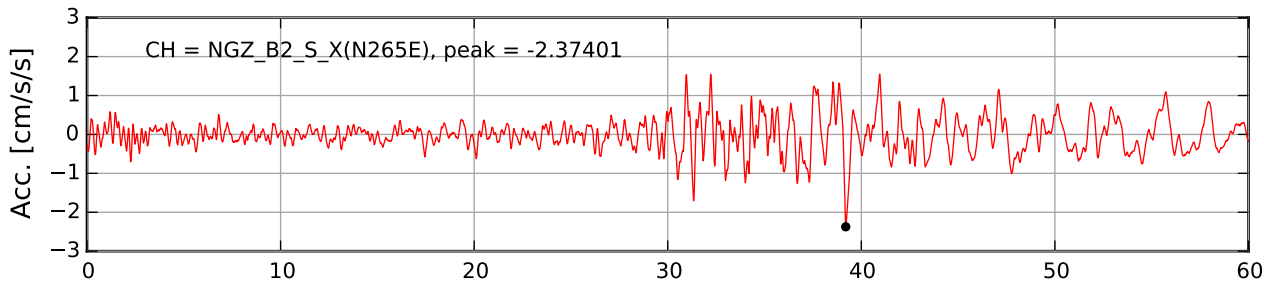
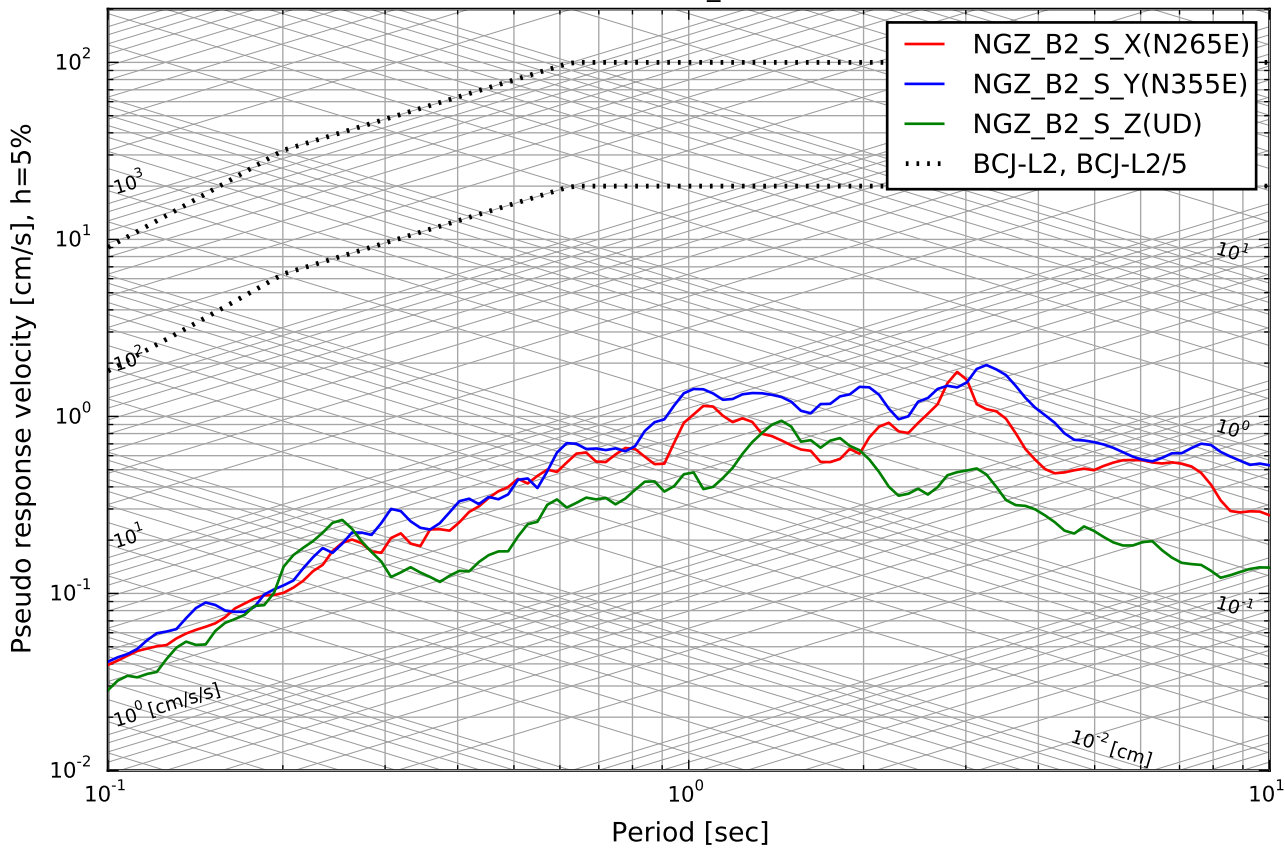
Start Time = 2016/10/21\_14:07:42.00, SI = 2.1



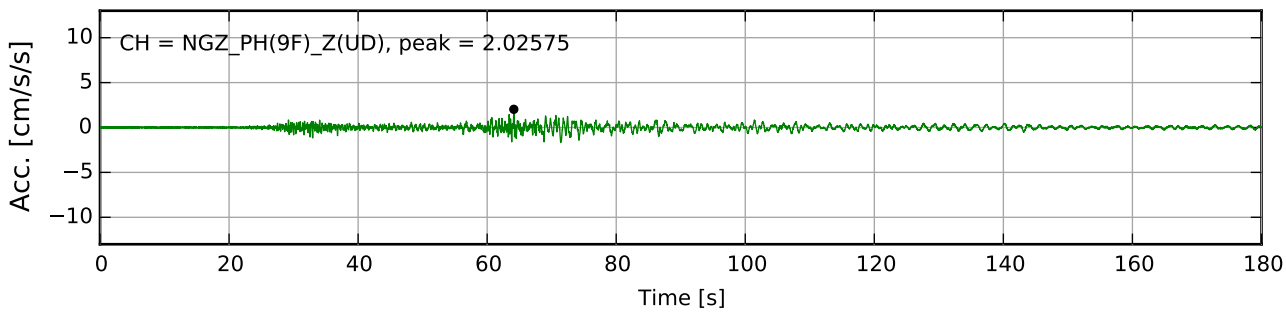
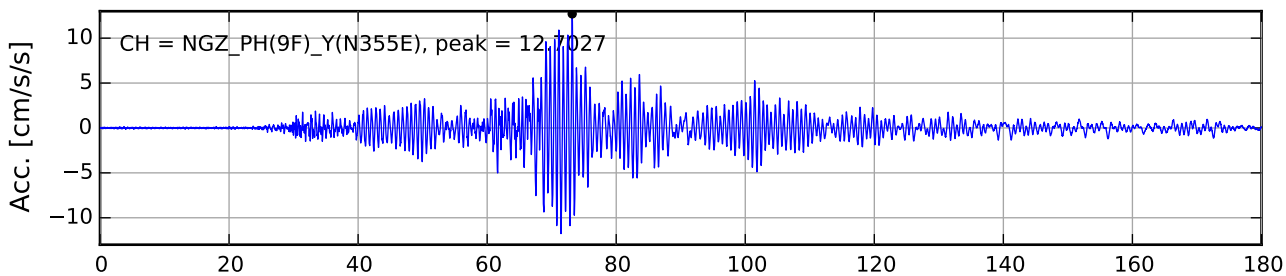
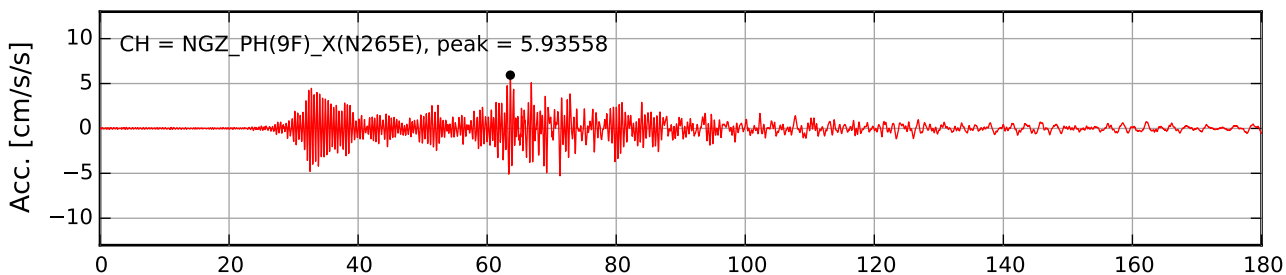
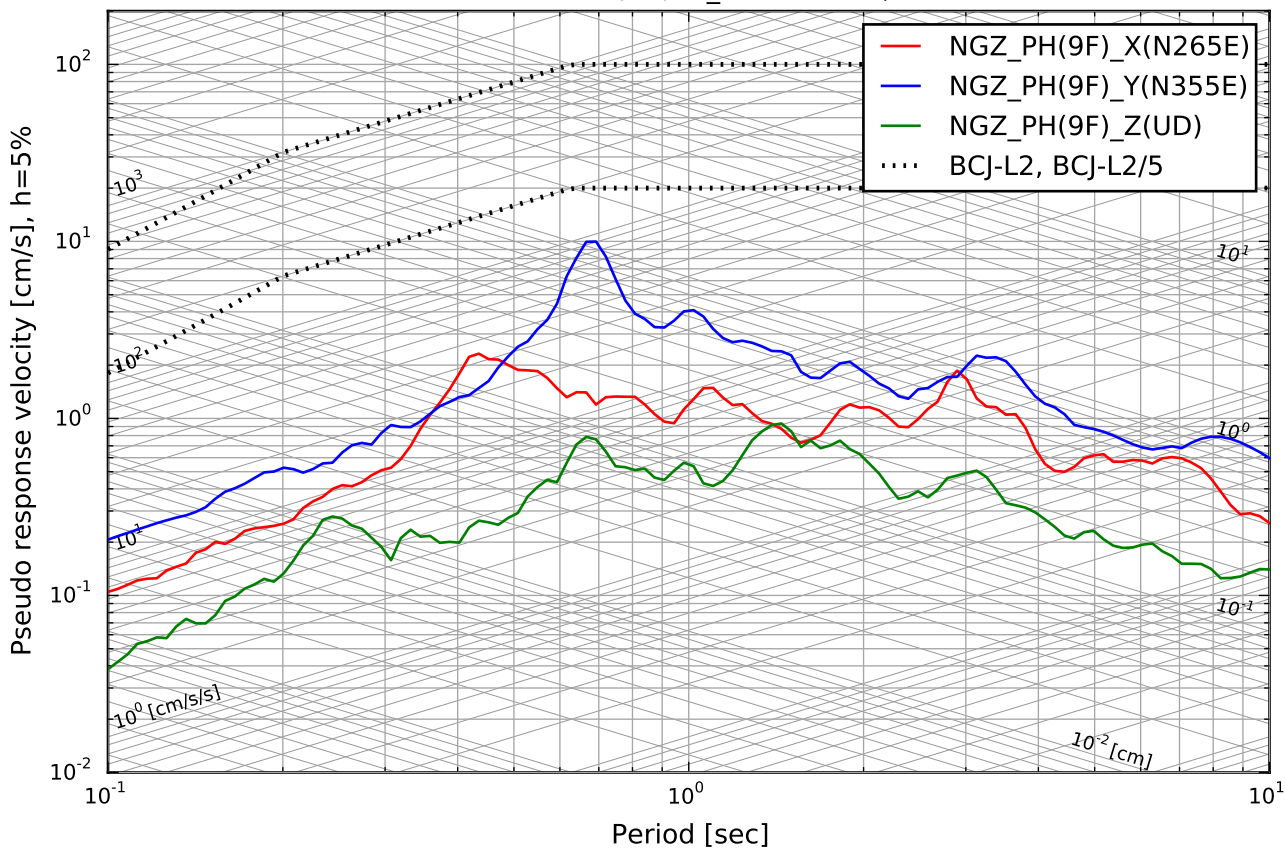
Start Time = 2016/10/21\_14:08:13.00, SI = 1.7



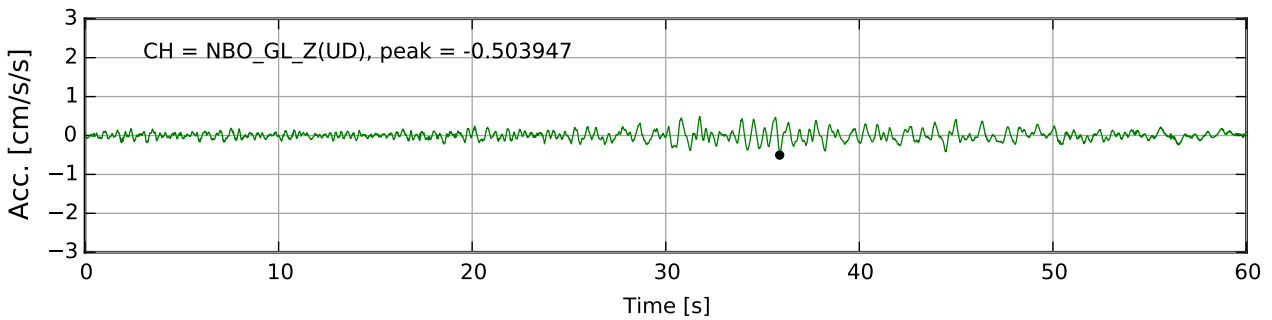
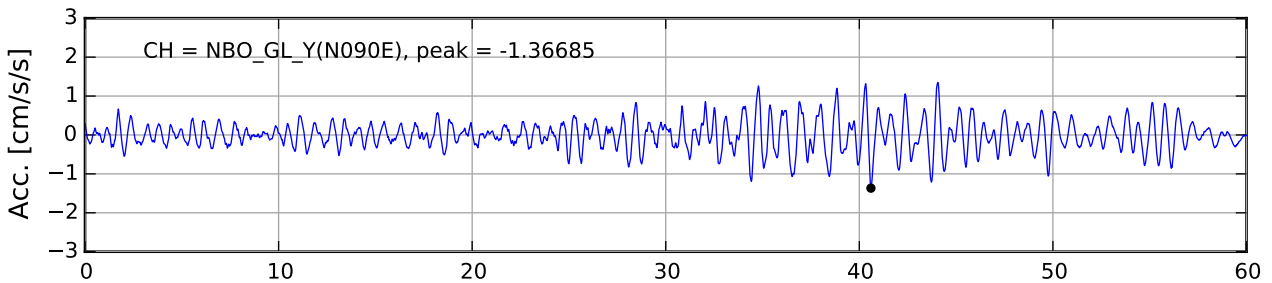
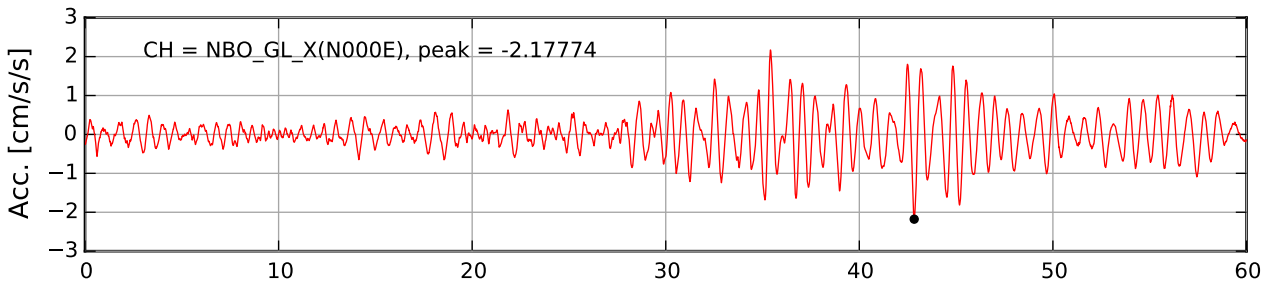
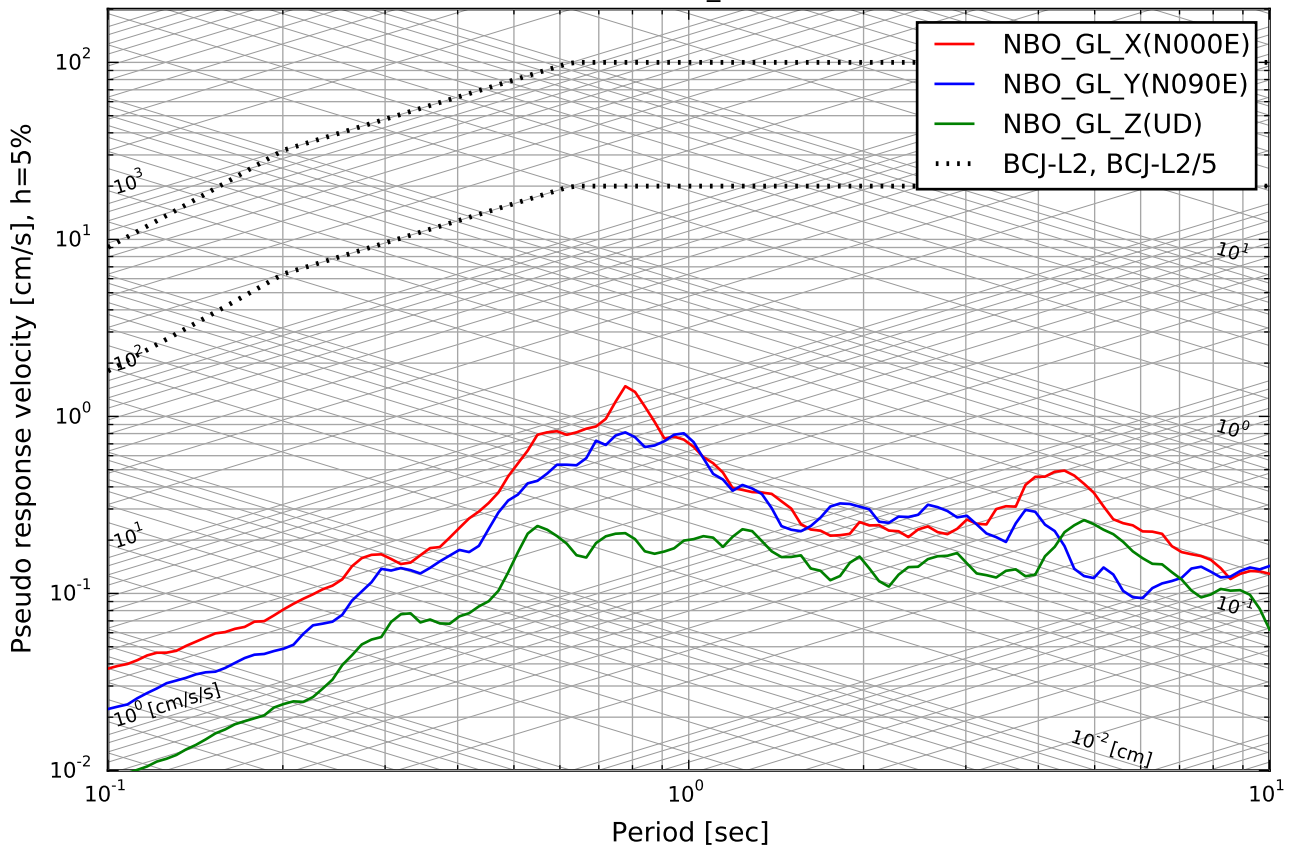
Start Time = 2016/10/21\_14:08:15.00, SI = 1.5



Start Time = 2016/10/21\_14:07:43.00, SI = 2.8



Start Time = 2016/10/21\_14:08:43.00, SI = 1.3





Start Time = 2016/10/21\_14:09:12.00, SI = 1.1

